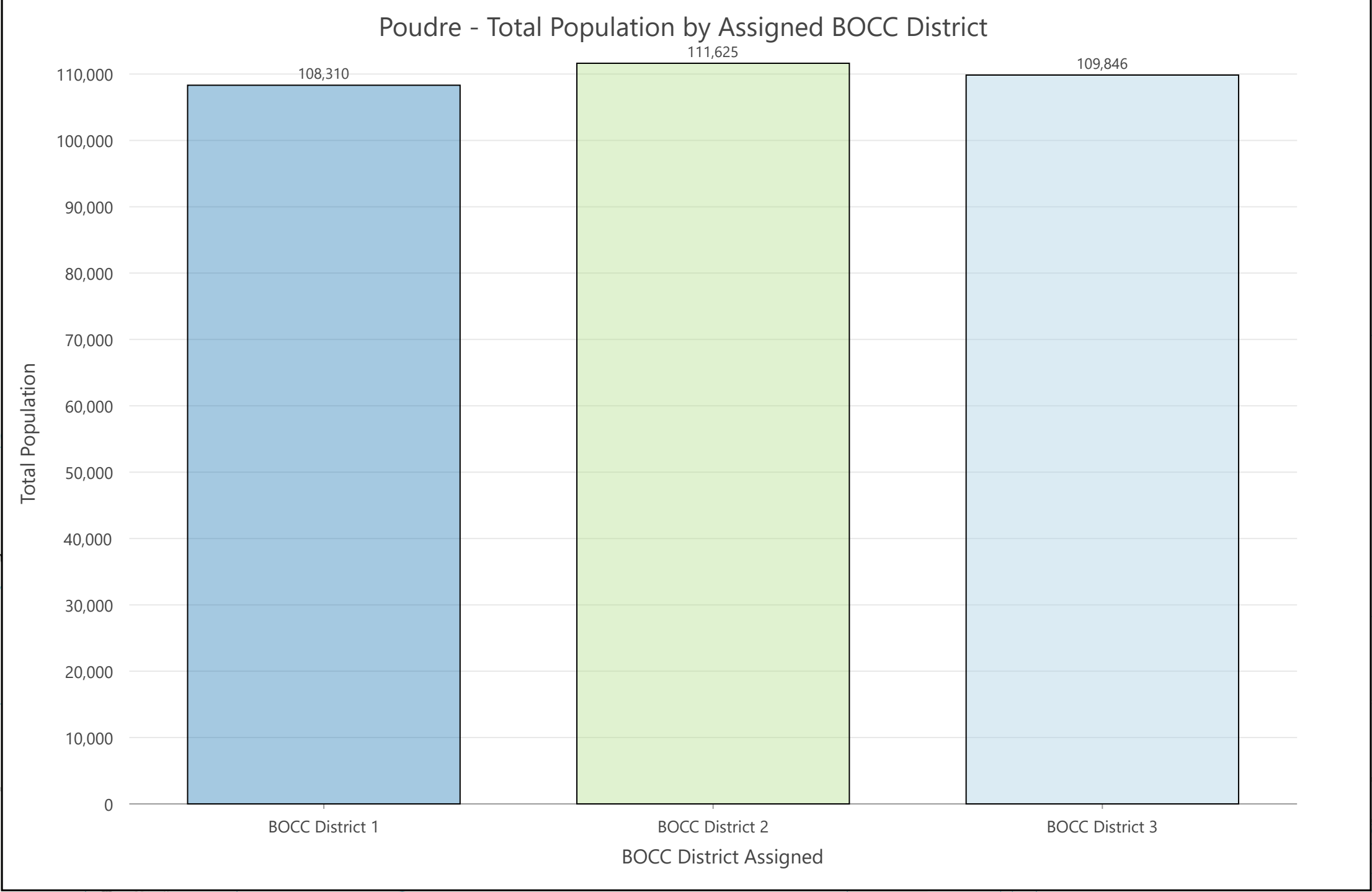
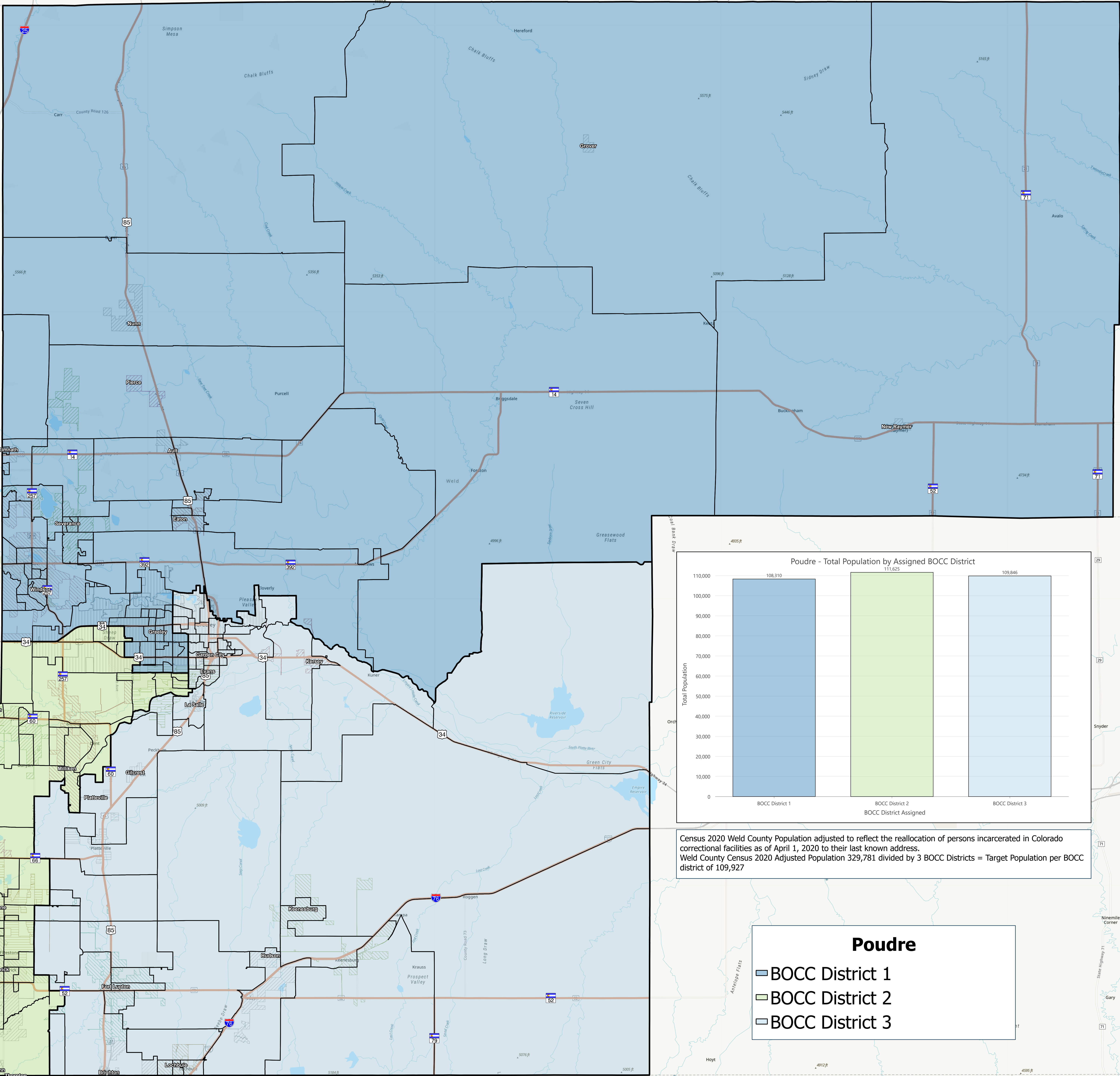


Poudre



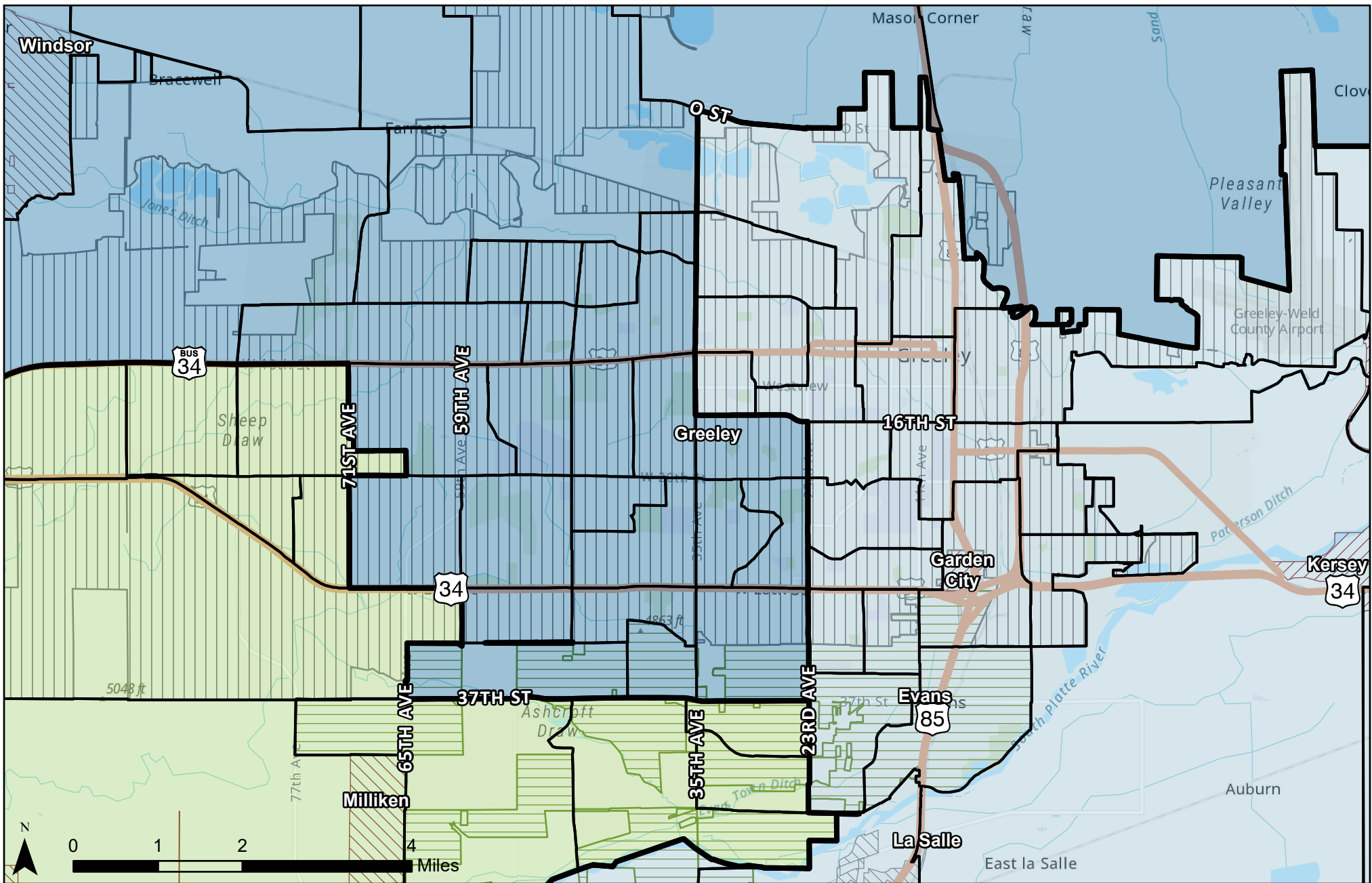
Census 2020 Weld County Population adjusted to reflect the reallocation of persons incarcerated in Colorado correctional facilities as of April 1, 2020 to their last known address.
Weld County Census 2020 Adjusted Population 329,781 divided by 3 BOCC Districts = Target Population per BOCC district of 109,927

Poudre

- BOCC District 1
- BOCC District 2
- BOCC District 3

Disclaimer

This product has been developed solely for internal use only by Weld County. The GIS database, applications, and data in the product is subject to constant change and the accuracy and completeness cannot be and is not guaranteed. The designation of lots or parcels or land uses in the database does not imply that the lots or parcels were legally created or that the land uses comply with applicable State or Local law. UNDER NO CIRCUMSTANCE SHALL ANY PART THE PRODUCT BE USED FOR FINAL DESIGN PURPOSES. WELD COUNTY MAKES NO WARRANTIES OR GUARANTEES, EITHER EXPRESSED OR IMPLIED AS TO THE COMPLETENESS, ACCURACY, OR CORRECTNESS OF SUCH PRODUCT, NOR ACCEPTS ANY LIABILITY, ARISING FROM ANY INCORRECT, INCOMPLETE OR MISLEADING INFORMATION CONTAINED THEREIN.



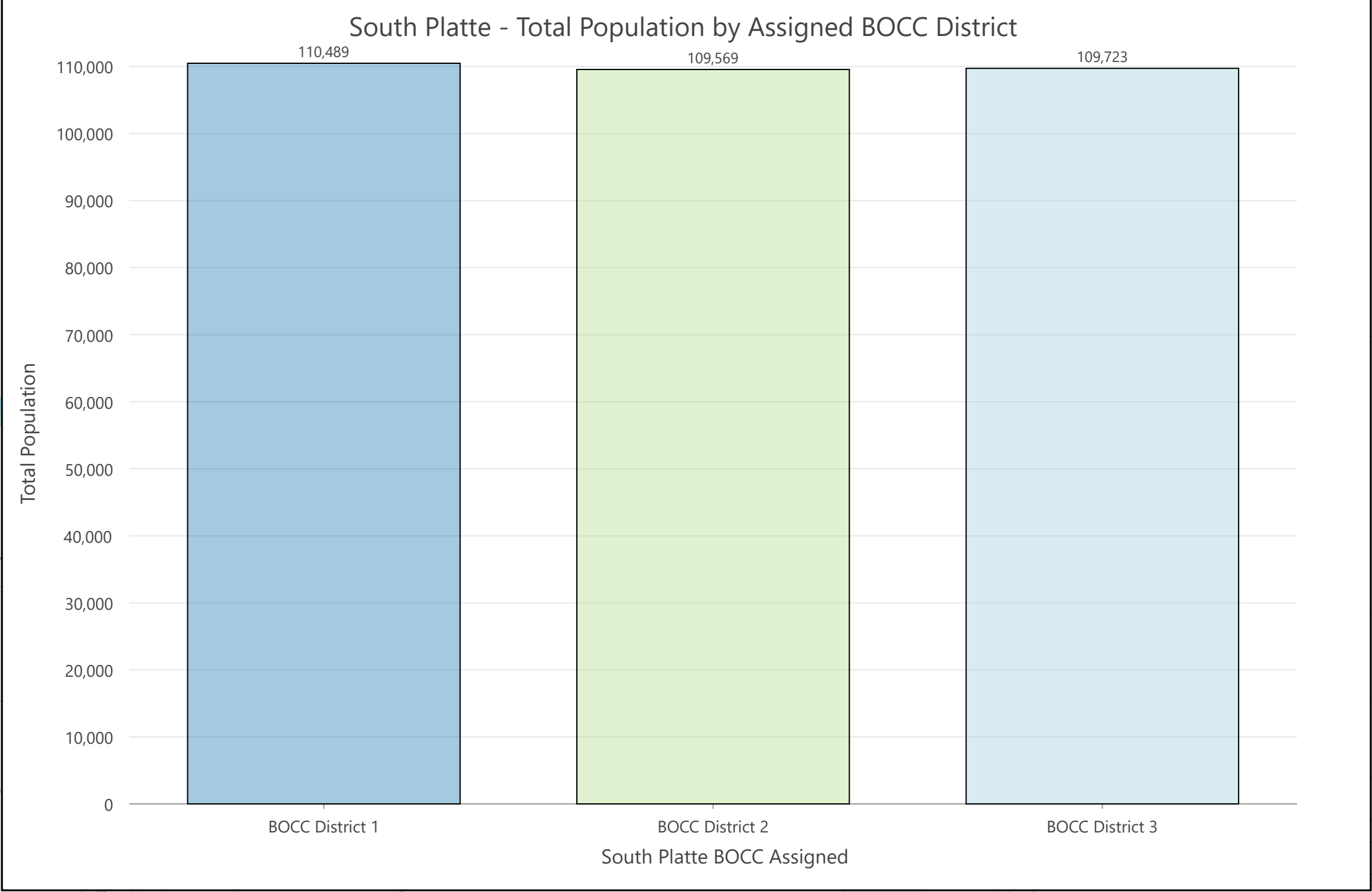
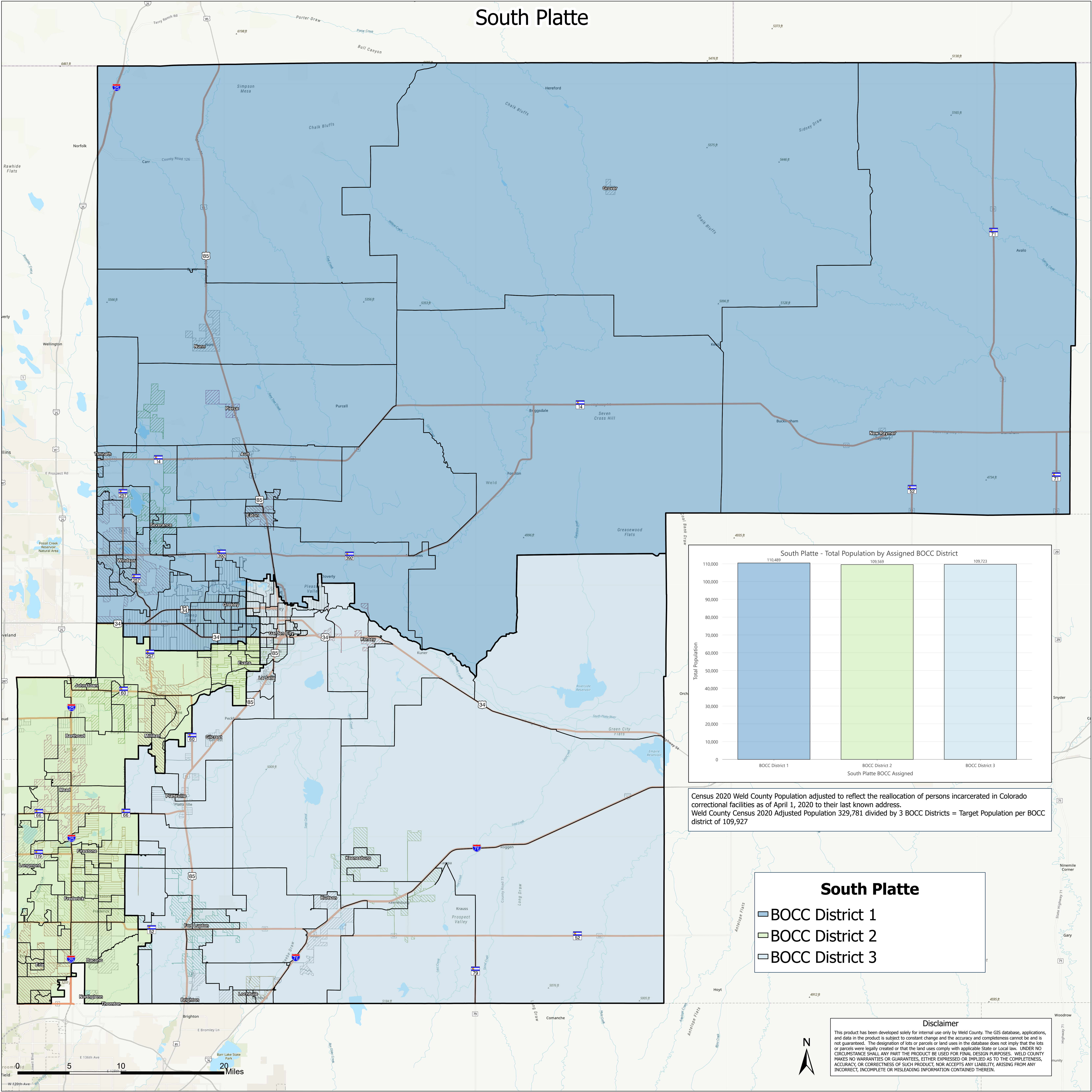
**BOCC Redistricting
Poudre Plan
Greeley/Evans**

| | | |
|-----------------|-------------|----------|
| BOCC District 1 | EVANS | LA SALLE |
| BOCC District 2 | GARDEN CITY | MILLIKEN |
| BOCC District 3 | GREELEY | WINDSOR |
| | KERSEY | |

Disclaimer

This product has been developed solely for internal use only by Weld County. The GIS database, applications, and data in the product is subject to constant change and the accuracy and completeness cannot be and is not guaranteed. The designation of lots or parcels or land uses in the database does not imply that the lots or parcels were legally created or that the land uses comply with applicable State or Local law. UNDER NO CIRCUMSTANCE SHALL ANY PART THE PRODUCT BE USED FOR FINAL DESIGN PURPOSES. WELD COUNTY MAKES NO WARRANTIES OR GUARANTEES, EITHER EXPRESSED OR IMPLIED AS TO THE COMPLETENESS, ACCURACY, OR CORRECTNESS OF SUCH PRODUCT, NOR ACCEPTS ANY LIABILITY, ARISING FROM ANY INCORRECT, INCOMPLETE OR MISLEADING INFORMATION CONTAINED THEREIN.

South Platte



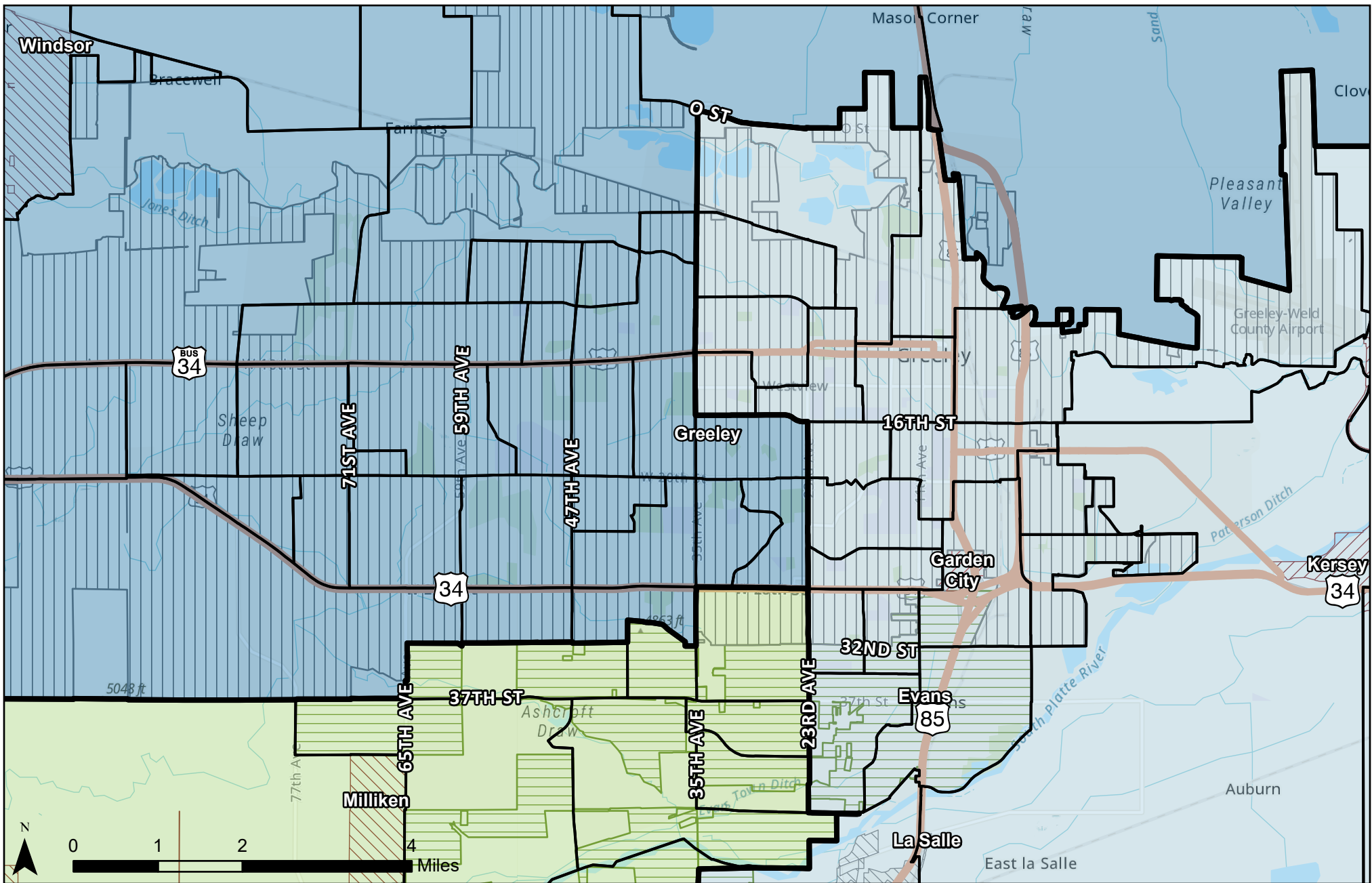
Census 2020 Weld County Population adjusted to reflect the reallocation of persons incarcerated in Colorado correctional facilities as of April 1, 2020 to their last known address.
Weld County Census 2020 Adjusted Population 329,781 divided by 3 BOCC Districts = Target Population per BOCC district of 109,927

South Platte











- BOCC District 1
- BOCC District 2
- BOCC District 3

Disclaimer

This product has been developed solely for internal use only by Weld County. The GIS database, applications, and data in the product is subject to constant change and the accuracy and completeness cannot be and is not guaranteed. The designation of lots or parcels or land uses in the database does not imply that the lots or parcels were legally created or that the land uses comply with applicable State or Local law. UNDER NO CIRCUMSTANCE SHALL ANY PART THE PRODUCT BE USED FOR FINAL DESIGN PURPOSES. WELD COUNTY MAKES NO WARRANTIES OR GUARANTEES, EITHER EXPRESSED OR IMPLIED AS TO THE COMPLETENESS, ACCURACY, OR CORRECTNESS OF SUCH PRODUCT, NOR ACCEPTS ANY LIABILITY, ARISING FROM ANY INCORRECT, INCOMPLETE OR MISLEADING INFORMATION CONTAINED THEREIN.



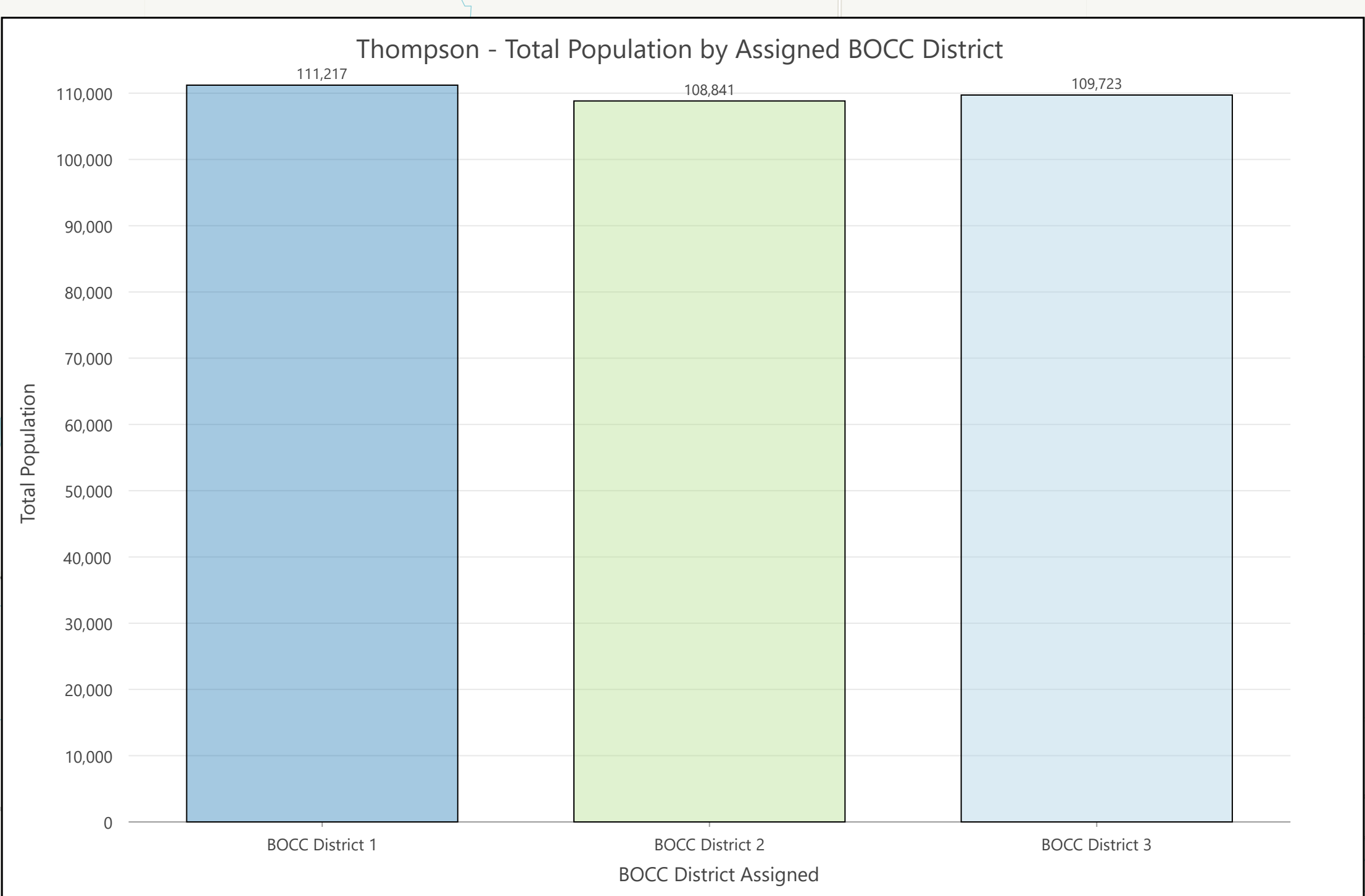
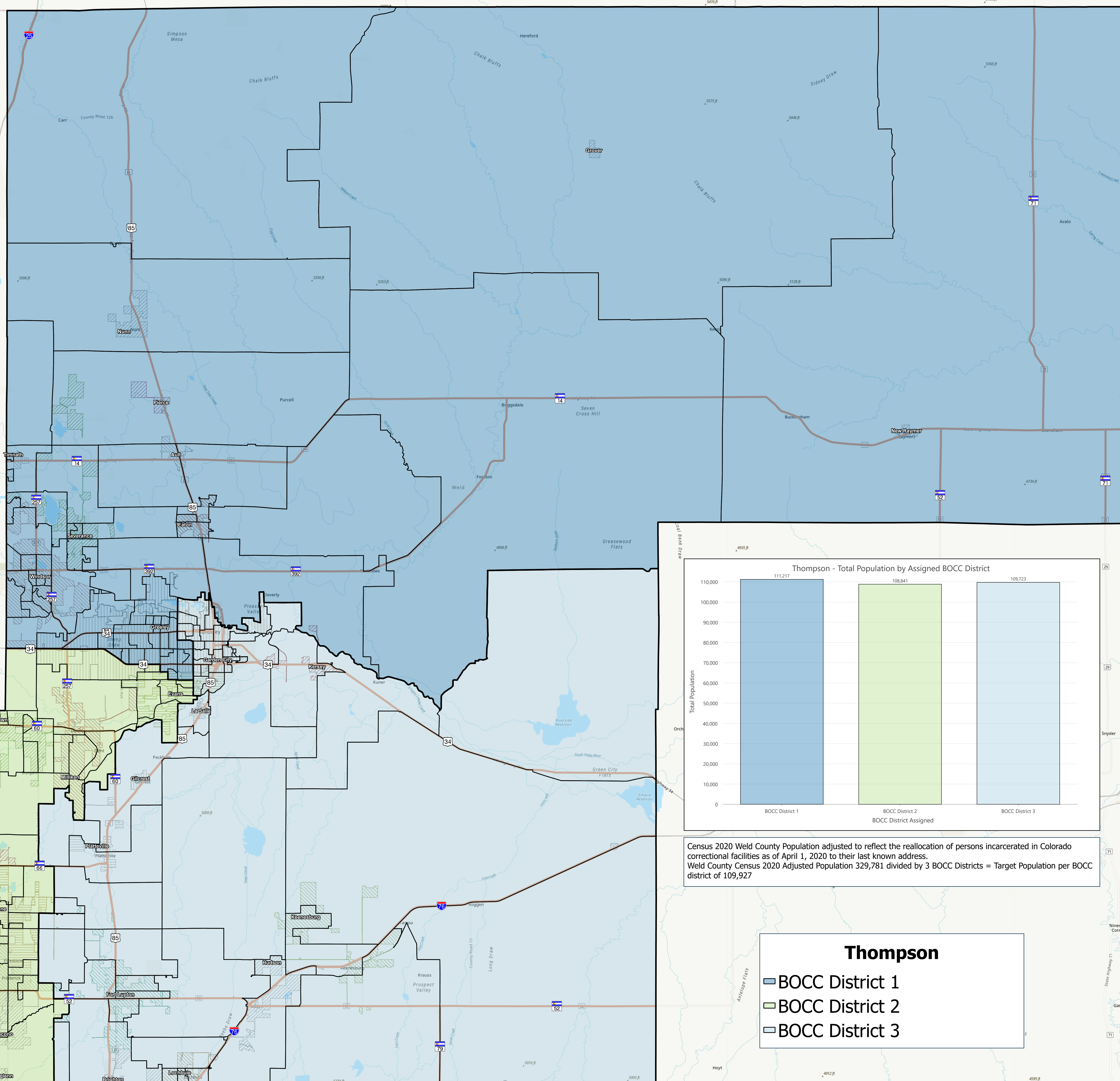
BOCC Redistricting South Platte Plan Greeley/Evans

| | | |
|---|---|--|
|  BOCC District 1 |  EVANS |  LA SALLE |
|  BOCC District 2 |  GARDEN CITY |  MILLIKEN |
|  BOCC District 3 |  GREELEY |  WINDSOR |
| |  KERSEY | |

Disclaimer

This product has been developed solely for internal use only by Weld County. The GIS database, applications, and data in the product is subject to constant change and the accuracy and completeness cannot be and is not guaranteed. The designation of lots or parcels or land uses in the database does not imply that the lots or parcels were legally created or that the land uses comply with applicable State or Local law. UNDER NO CIRCUMSTANCE SHALL ANY PART THE PRODUCT BE USED FOR FINAL DESIGN PURPOSES. WELD COUNTY MAKES NO WARRANTIES OR GUARANTEES, EITHER EXPRESSED OR IMPLIED AS TO THE COMPLETENESS, ACCURACY, OR CORRECTNESS OF SUCH PRODUCT, NOR ACCEPTS ANY LIABILITY, ARISING FROM ANY INCORRECT, INCOMPLETE OR MISLEADING INFORMATION CONTAINED THEREIN.

Thompson



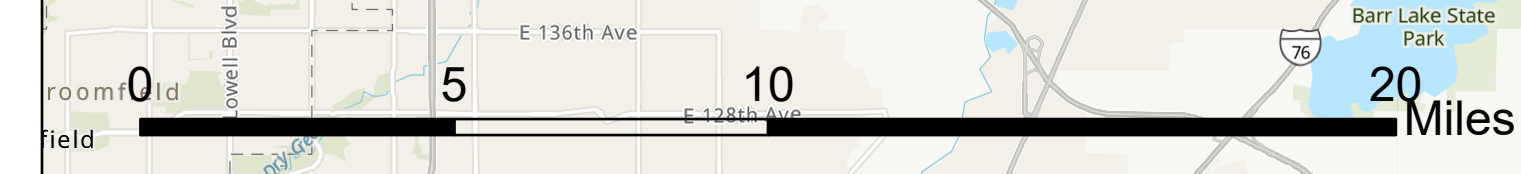
Census 2020 Weld County Population adjusted to reflect the reallocation of persons incarcerated in Colorado correctional facilities as of April 1, 2020 to their last known address.
Weld County Census 2020 Adjusted Population 329,781 divided by 3 BOCC Districts = Target Population per BOCC district of 109,927

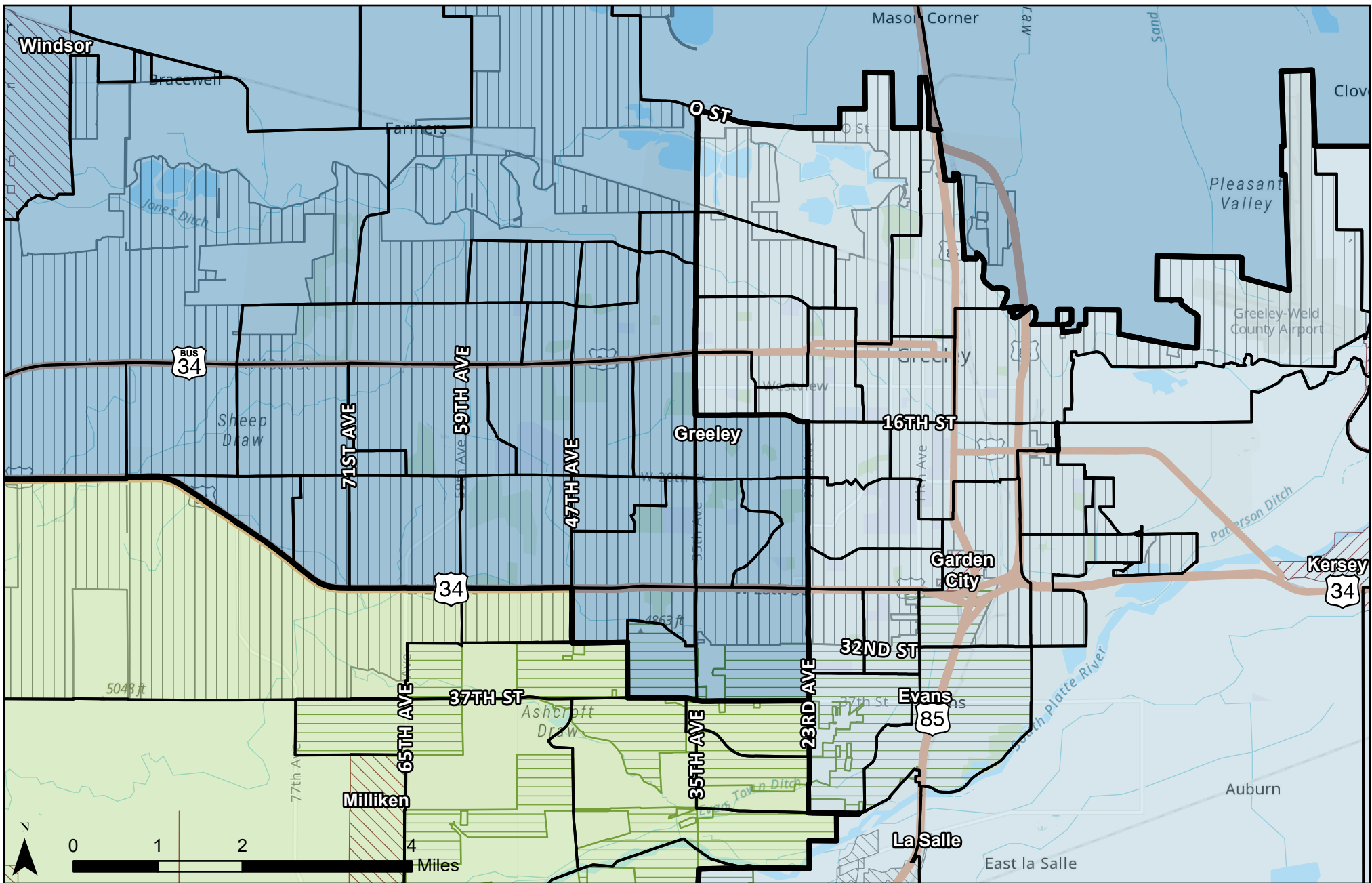
Thompson

- BOCC District 1
- BOCC District 2
- BOCC District 3

Disclaimer

This product has been developed solely for internal use only by Weld County. The GIS database, applications, and data in the product is subject to constant change and the accuracy and completeness cannot be and is not guaranteed. The designation of lots or parcels or land uses in the database does not imply that the lots or parcels were legally created or that the land uses comply with applicable State or Local law. UNDER NO CIRCUMSTANCE SHALL ANY PART THE PRODUCT BE USED FOR FINAL DESIGN PURPOSES. WELD COUNTY MAKES NO WARRANTIES OR GUARANTEES, EITHER EXPRESSED OR IMPLIED AS TO THE COMPLETENESS, ACCURACY, OR CORRECTNESS OF SUCH PRODUCT, NOR ACCEPTS ANY LIABILITY, ARISING FROM ANY INCORRECT, INCOMPLETE OR MISLEADING INFORMATION CONTAINED THEREIN.





**BOCC Redistricting
Thompson Plan
Greeley/Evans**

| | | |
|-----------------|-------------|----------|
| BOCC District 1 | EVANS | LA SALLE |
| BOCC District 2 | GARDEN CITY | MILLIKEN |
| BOCC District 3 | GREELEY | WINDSOR |
| | KERSEY | |

Disclaimer

This product has been developed solely for internal use only by Weld County. The GIS database, applications, and data in the product is subject to constant change and the accuracy and completeness cannot be and is not guaranteed. The designation of lots or parcels or land uses in the database does not imply that the lots or parcels were legally created or that the land uses comply with applicable State or Local law. UNDER NO CIRCUMSTANCE SHALL ANY PART THE PRODUCT BE USED FOR FINAL DESIGN PURPOSES. WELD COUNTY MAKES NO WARRANTIES OR GUARANTEES, EITHER EXPRESSED OR IMPLIED AS TO THE COMPLETENESS, ACCURACY, OR CORRECTNESS OF SUCH PRODUCT, NOR ACCEPTS ANY LIABILITY, ARISING FROM ANY INCORRECT, INCOMPLETE OR MISLEADING INFORMATION CONTAINED THEREIN.