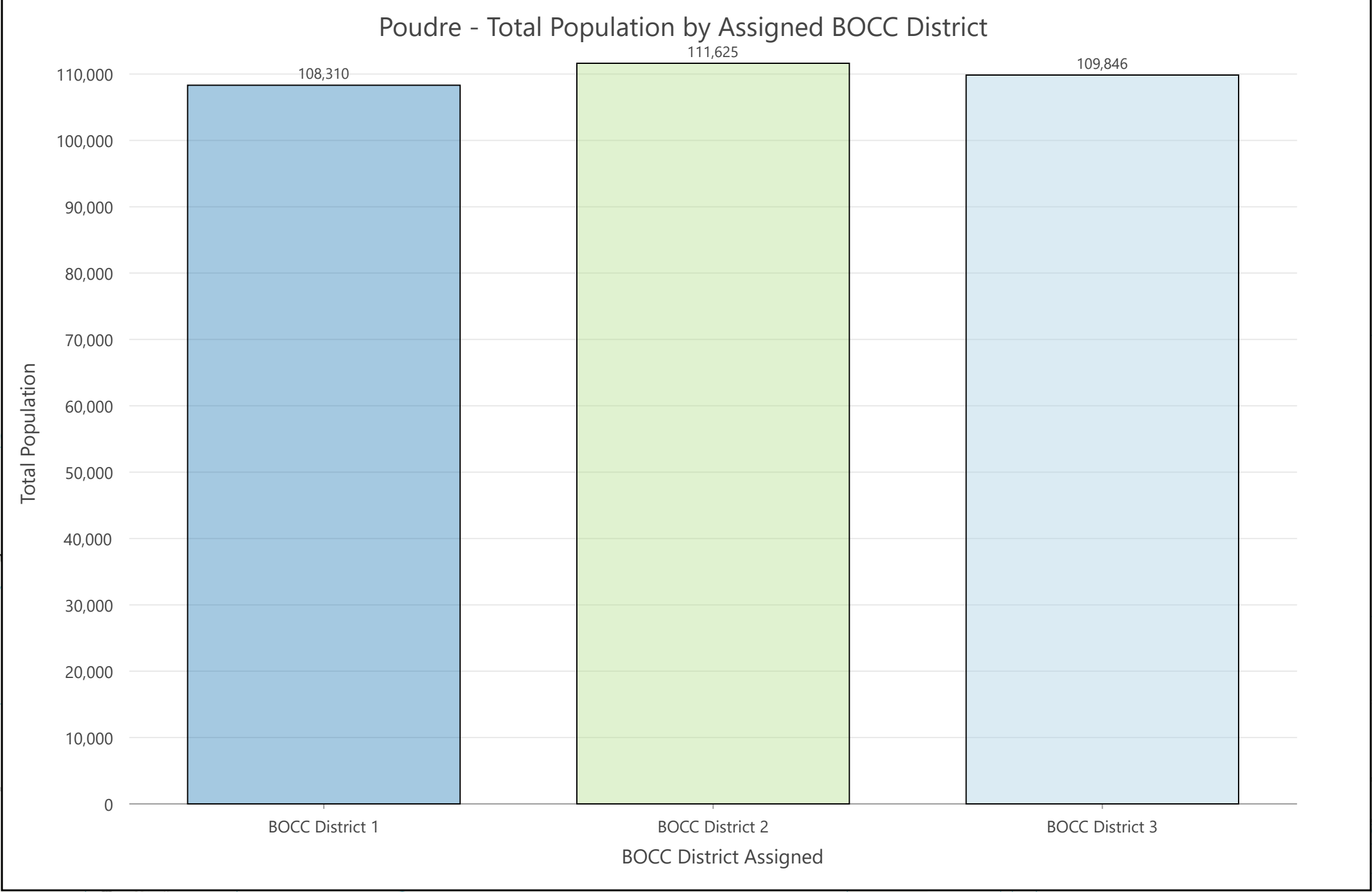
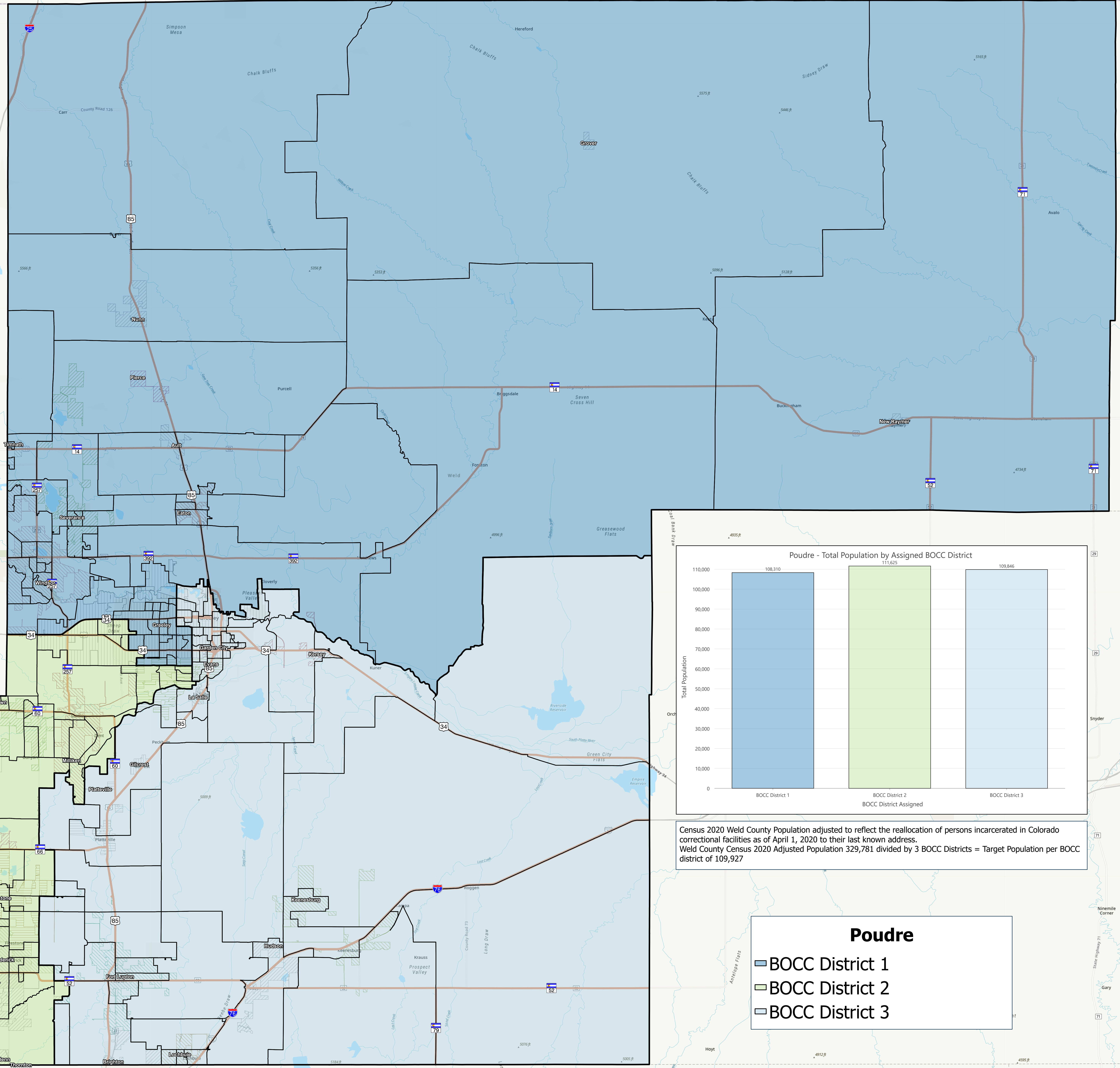


Poudre



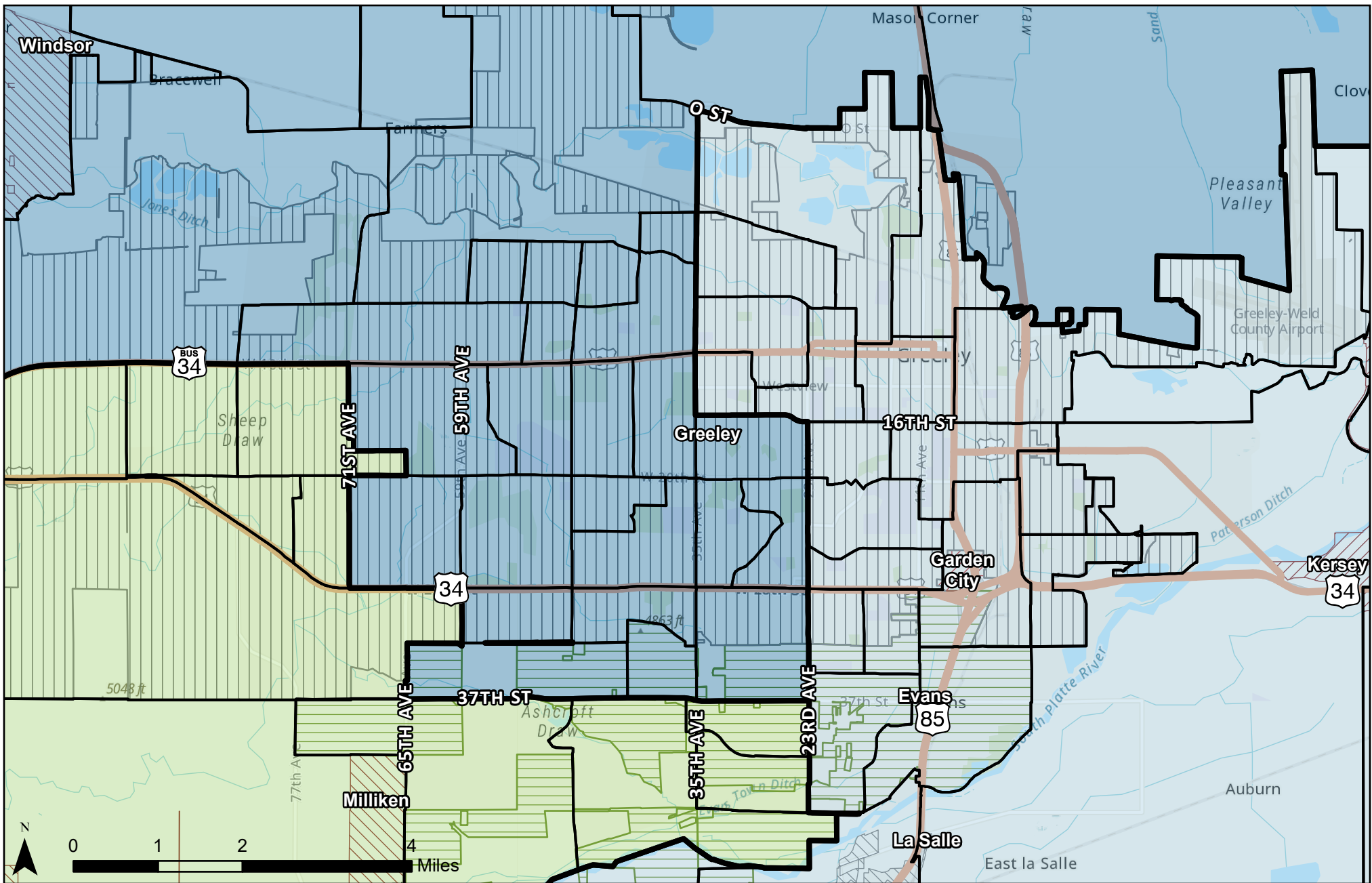
Census 2020 Weld County Population adjusted to reflect the reallocation of persons incarcerated in Colorado correctional facilities as of April 1, 2020 to their last known address.
Weld County Census 2020 Adjusted Population 329,781 divided by 3 BOCC Districts = Target Population per BOCC district of 109,927

Poudre

- BOCC District 1
- BOCC District 2
- BOCC District 3

Disclaimer

This product has been developed solely for internal use only by Weld County. The GIS database, applications, and data in the product is subject to constant change and the accuracy and completeness cannot be and is not guaranteed. The designation of lots or parcels or land uses in the database does not imply that the lots or parcels were legally created or that the land uses comply with applicable State or Local law. UNDER NO CIRCUMSTANCE SHALL ANY PART THE PRODUCT BE USED FOR FINAL DESIGN PURPOSES. WELD COUNTY MAKES NO WARRANTIES OR GUARANTEES, EITHER EXPRESSED OR IMPLIED AS TO THE COMPLETENESS, ACCURACY, OR CORRECTNESS OF SUCH PRODUCT, NOR ACCEPTS ANY LIABILITY, ARISING FROM ANY INCORRECT, INCOMPLETE OR MISLEADING INFORMATION CONTAINED THEREIN.

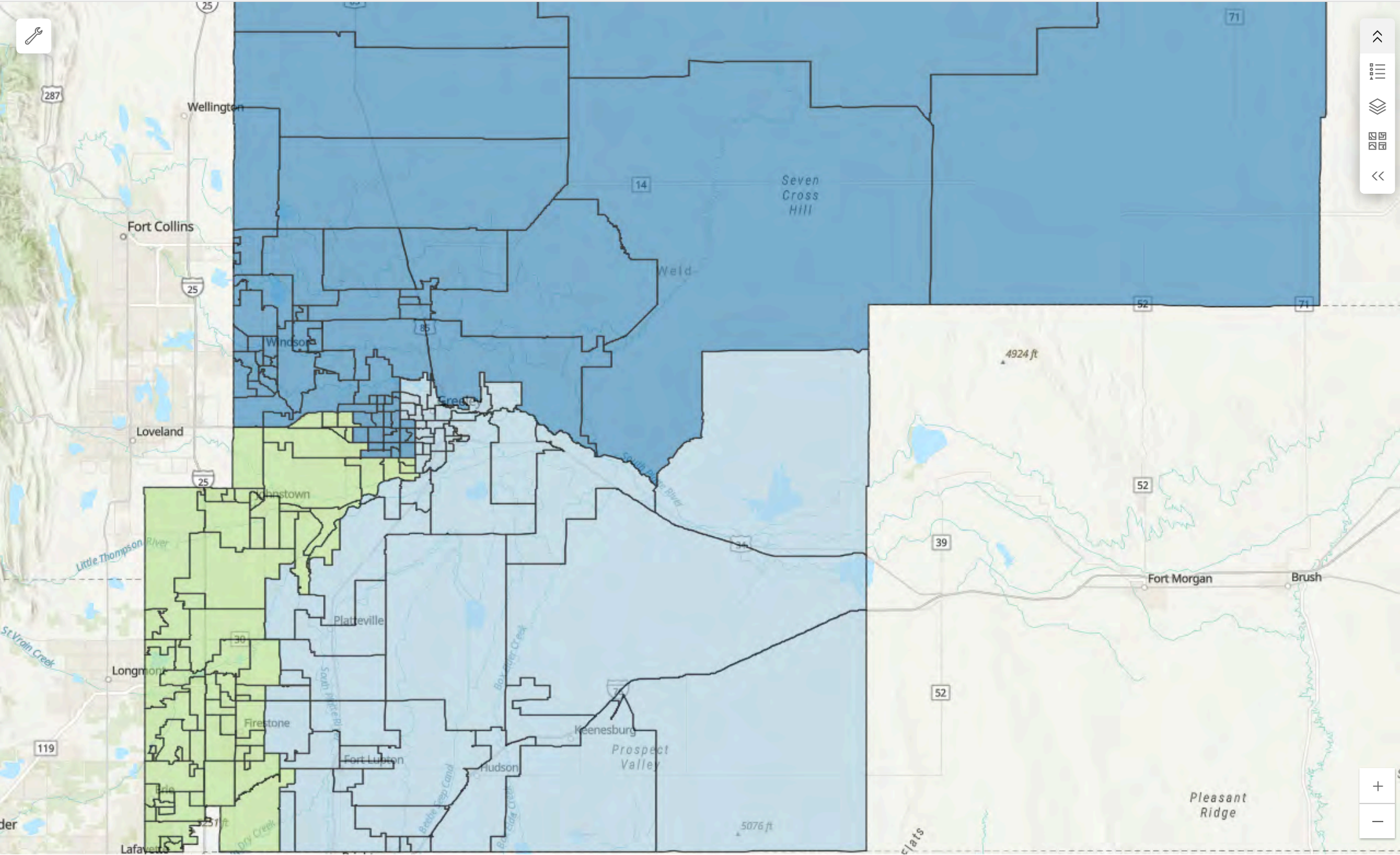
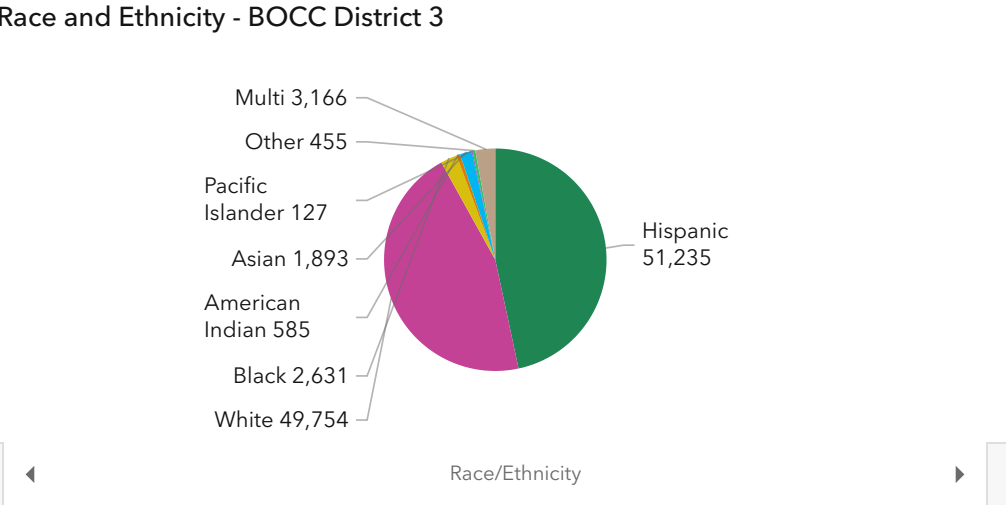
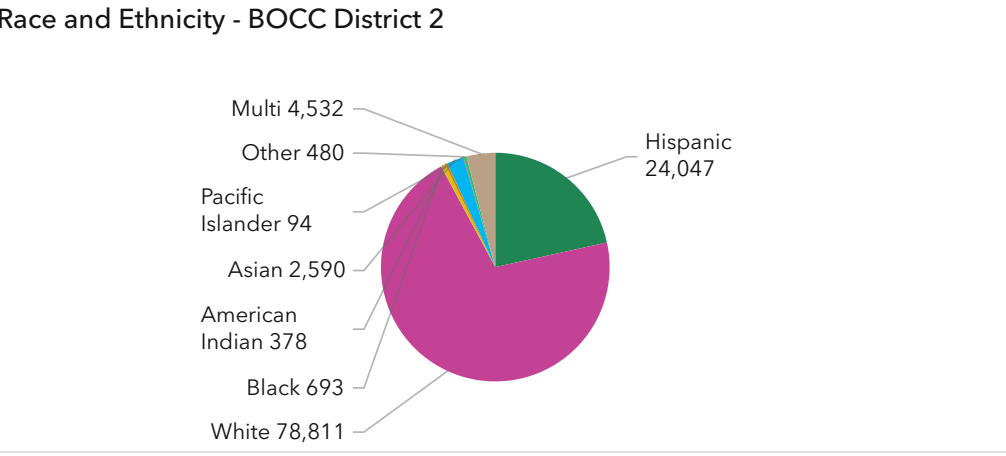
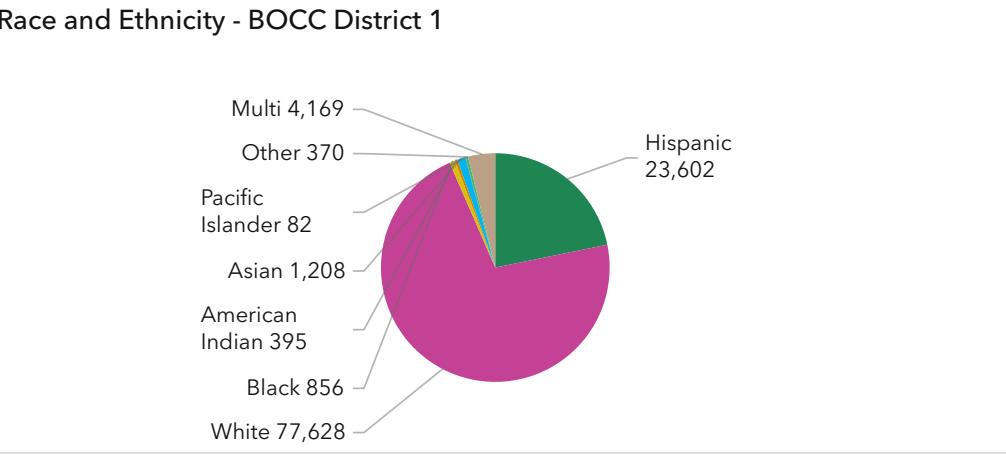
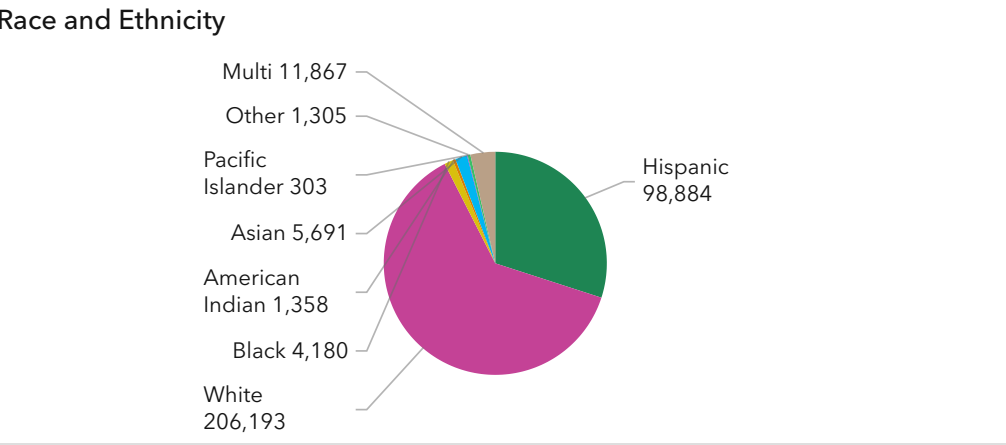


**BOCC Redistricting
Poudre Plan
Greeley/Evans**

BOCC District 1	EVANS	LA SALLE
BOCC District 2	GARDEN CITY	MILLIKEN
BOCC District 3	GREELEY	WINDSOR
	KERSEY	

Disclaimer

This product has been developed solely for internal use only by Weld County. The GIS database, applications, and data in the product is subject to constant change and the accuracy and completeness cannot be and is not guaranteed. The designation of lots or parcels or land uses in the database does not imply that the lots or parcels were legally created or that the land uses comply with applicable State or Local law. UNDER NO CIRCUMSTANCE SHALL ANY PART THE PRODUCT BE USED FOR FINAL DESIGN PURPOSES. WELD COUNTY MAKES NO WARRANTIES OR GUARANTEES, EITHER EXPRESSED OR IMPLIED AS TO THE COMPLETENESS, ACCURACY, OR CORRECTNESS OF SUCH PRODUCT, NOR ACCEPTS ANY LIABILITY, ARISING FROM ANY INCORRECT, INCOMPLETE OR MISLEADING INFORMATION CONTAINED THEREIN.



Esri, CGIAR, USGS | Esri, TomTom, Garmin, SafeGraph, FAO, METI/NASA, USGS, EPA, NPS, USFWS | Weld County Government

Powered by Esri

BOCC District 1

-1.47%

Percent Change from Target

BOCC District 2

1.54%

Percent Change from Target

BOCC District 3

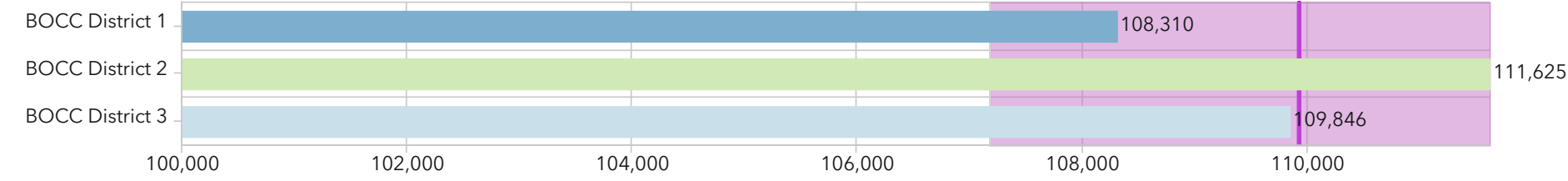
-0.07%

Percent Change from Target

IN NO EVENT SHALL THERE BE MORE THAN FIVE PERCENT DEVIATION BETWEEN THE MOST POPULOUS AND THE LEAST POPULOUS DISTRICT IN EACH COUNTY, AT THE TIME SUCH DISTRICT BOUNDARIES ARE ADOPTED.

CRS 30-10-306(4)

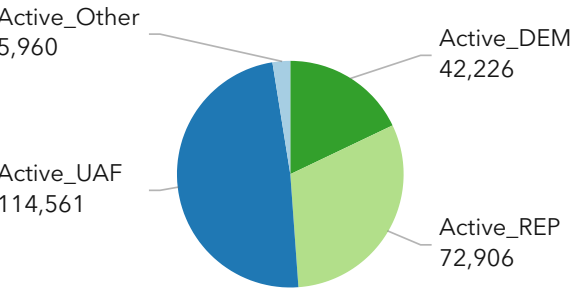
Adjusted Population



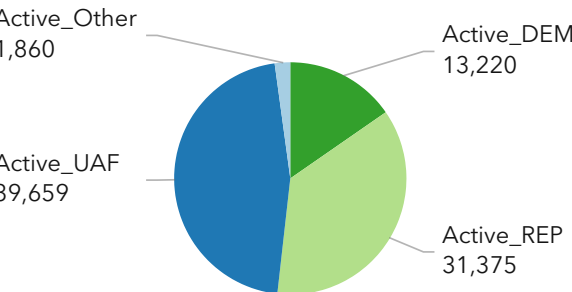
Unassigned Precincts

0

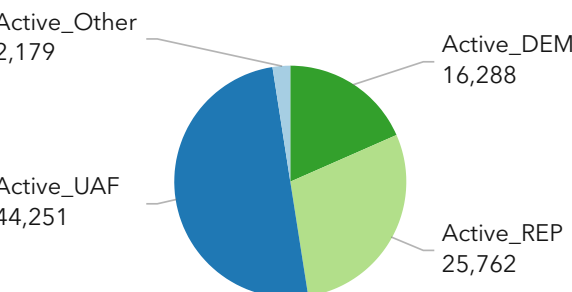
Active Party Affiliation



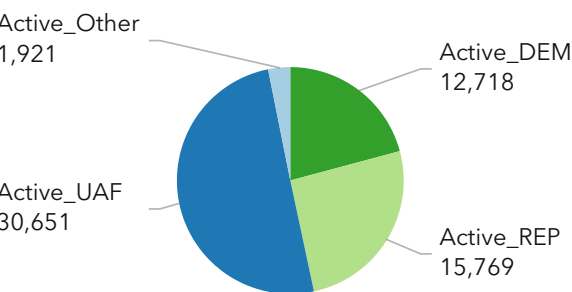
Active Party Affiliation - BOCC District 1



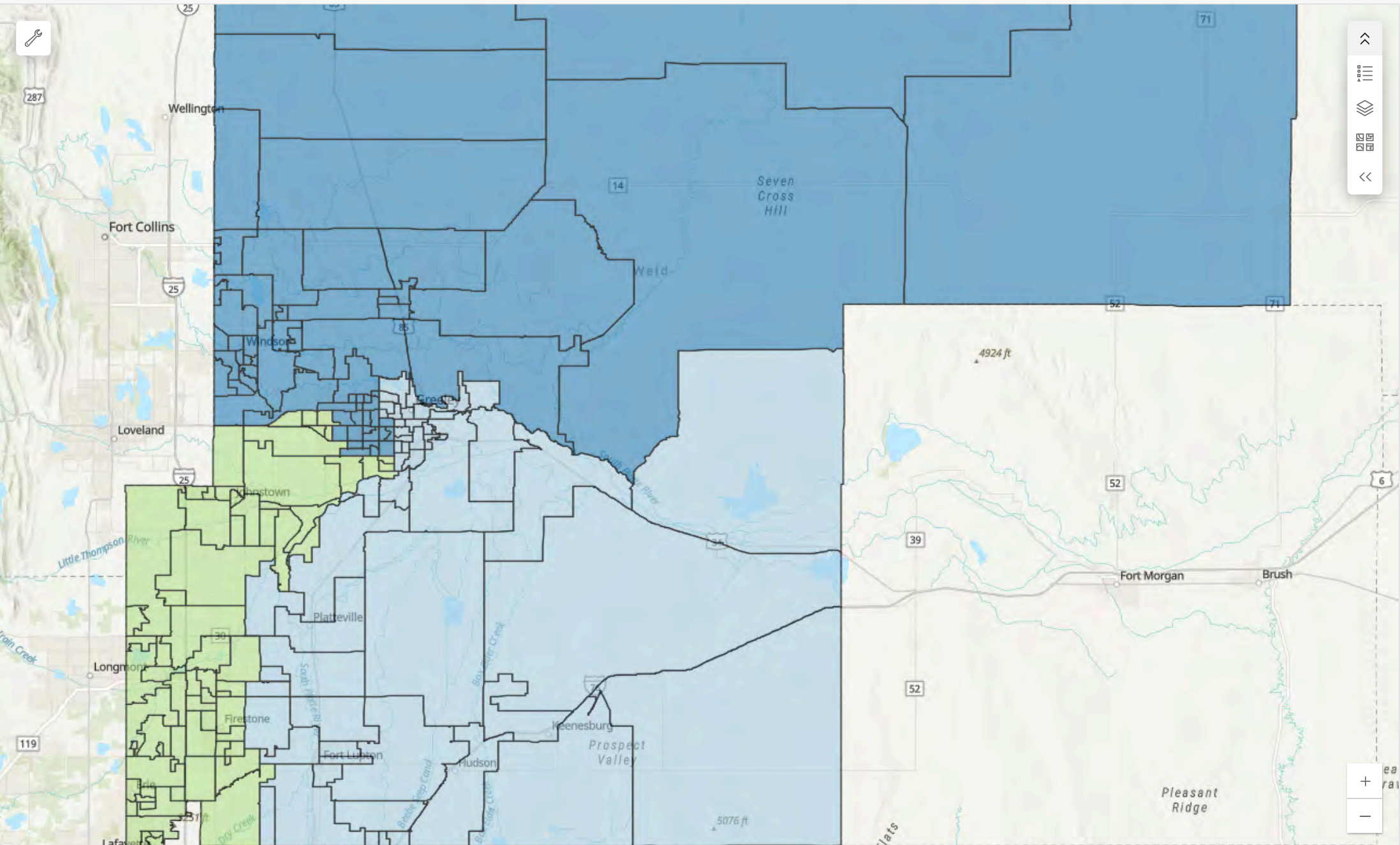
Active Party Affiliation - BOCC District 2



Active Party Affiliation - BOCC District 3



Active Party Affiliation



Esri, CGIAR, USGS | Esri, TomTom, Garmin, SafeGraph, FAO, METI/NASA, USGS, EPA, NPS, USFWS | Weld County Government

Powered by Esri

BOCC District 1

-1.47%

Percent Change from Target

BOCC District 2

1.54%

Percent Change from Target

BOCC District 3

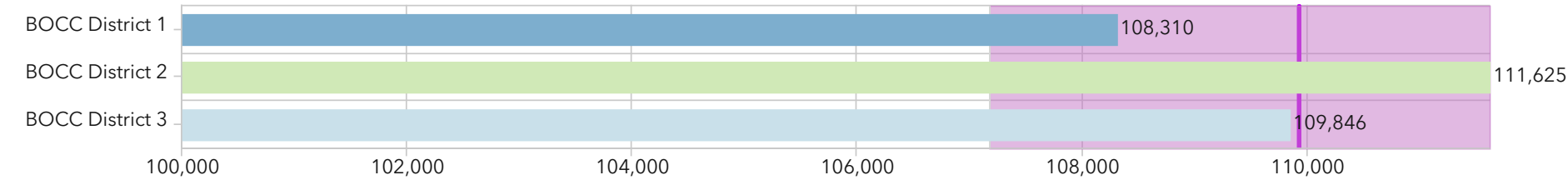
-0.07%

Percent Change from Target

IN NO EVENT SHALL THERE BE MORE THAN FIVE PERCENT DEVIATION BETWEEN THE MOST POPULOUS AND THE LEAST POPULOUS DISTRICT IN EACH COUNTY, AT THE TIME SUCH DISTRICT BOUNDARIES ARE ADOPTED.

CRS 30-10-306(4)

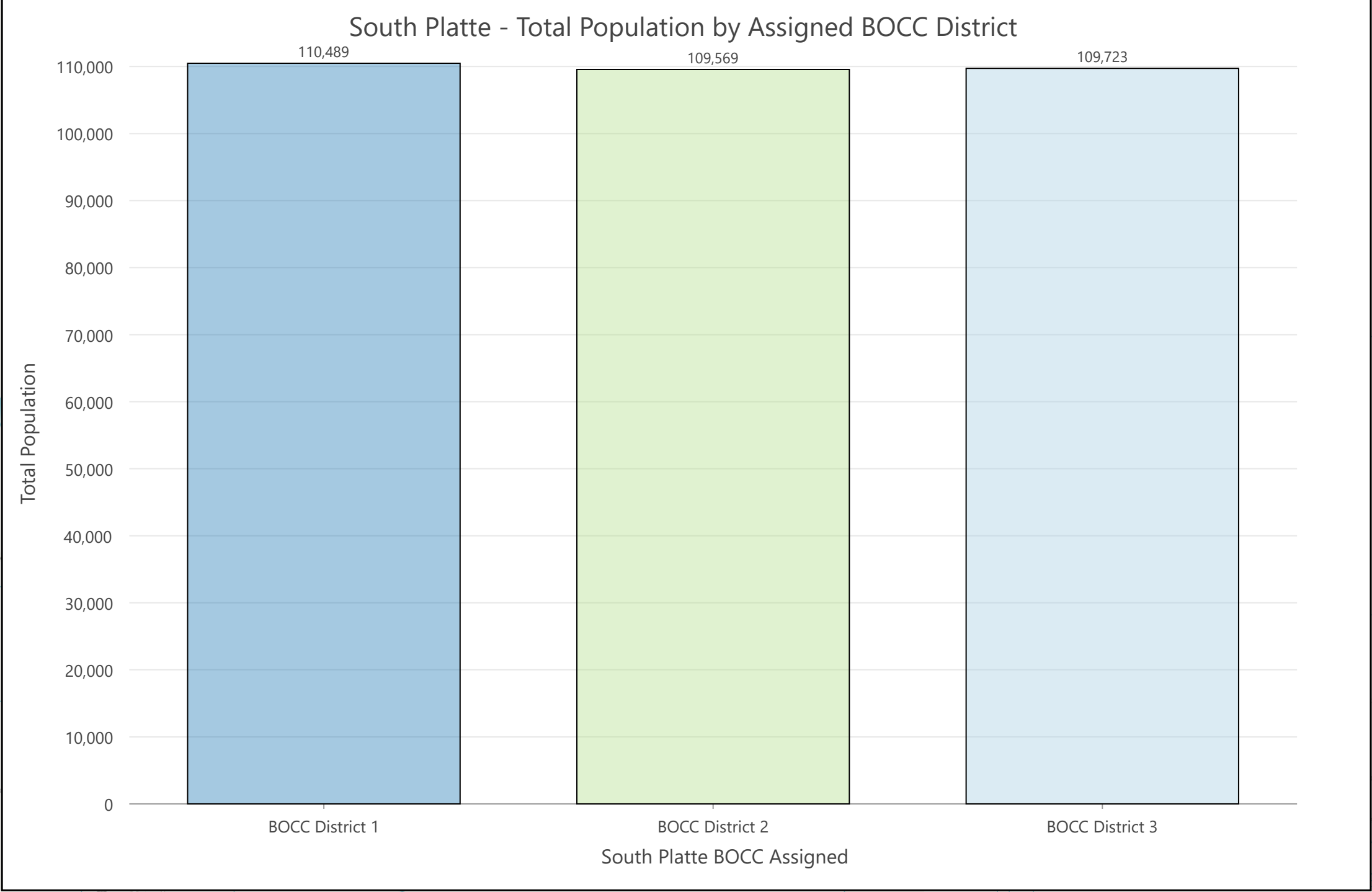
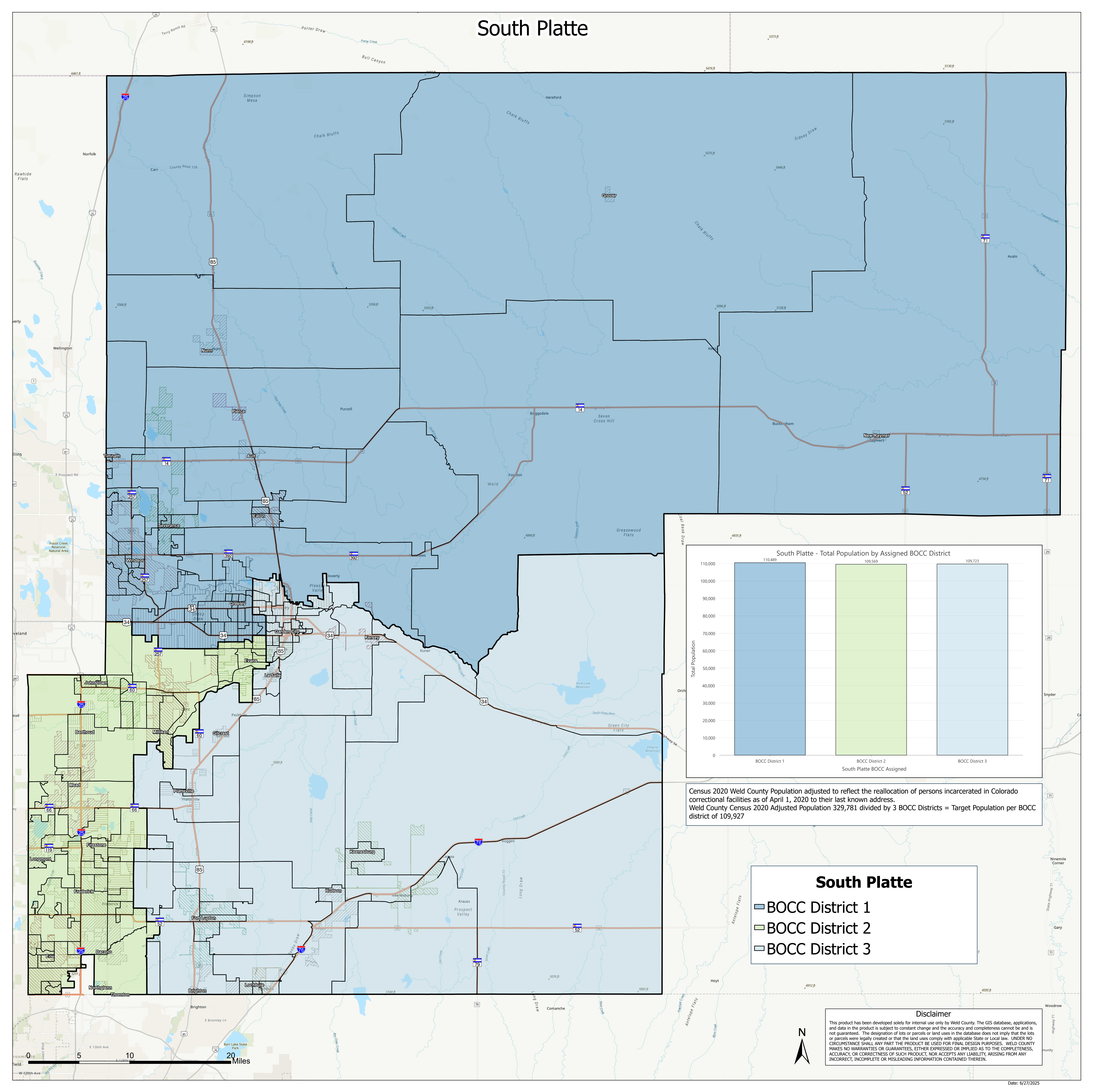
Adjusted Population



Unassigned Precincts

0

South Platte



Census 2020 Weld County Population adjusted to reflect the reallocation of persons incarcerated in Colorado correctional facilities as of April 1, 2020 to their last known address.
Weld County Census 2020 Adjusted Population 329,781 divided by 3 BOCC Districts = Target Population per BOCC district of 109,927

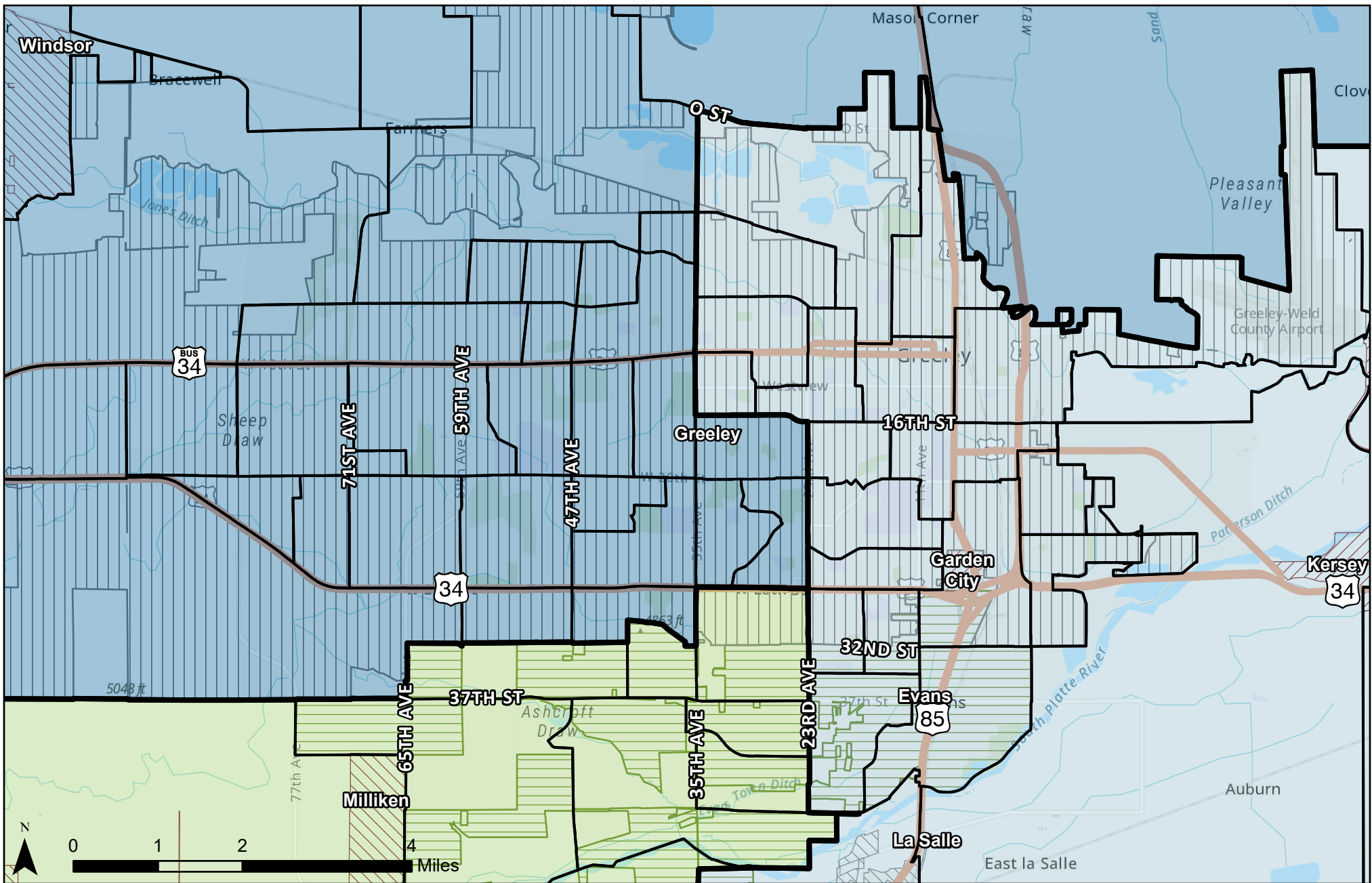
South Platte

- BOCC District 1
- BOCC District 2
- BOCC District 3



Disclaimer

This product has been developed solely for internal use only by Weld County. The GIS database, applications, and data in the product is subject to constant change and the accuracy and completeness cannot be and is not guaranteed. The designation of lots or parcels or land uses in the database does not imply that the lots or parcels were legally created or that the land uses comply with applicable State or Local law. UNDER NO CIRCUMSTANCE SHALL ANY PART THE PRODUCT BE USED FOR FINAL DESIGN PURPOSES. WELD COUNTY MAKES NO WARRANTIES OR GUARANTEES, EITHER EXPRESSED OR IMPLIED AS TO THE COMPLETENESS, ACCURACY, OR CORRECTNESS OF SUCH PRODUCT, NOR ACCEPTS ANY LIABILITY, ARISING FROM ANY INCORRECT, INCOMPLETE OR MISLEADING INFORMATION CONTAINED THEREIN.



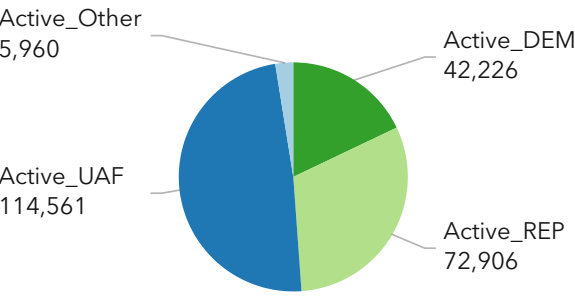
**BOCC Redistricting
South Platte Plan
Greeley/Evans**

BOCC District 1	EVANS	LA SALLE
BOCC District 2	GARDEN CITY	MILLIKEN
BOCC District 3	GREELEY	WINDSOR
	KERSEY	

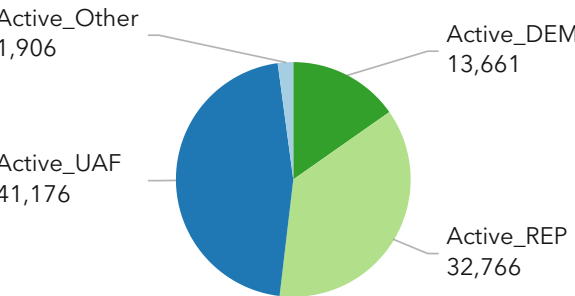
Disclaimer

This product has been developed solely for internal use only by Weld County. The GIS database, applications, and data in the product is subject to constant change and the accuracy and completeness cannot be and is not guaranteed. The designation of lots or parcels or land uses in the database does not imply that the lots or parcels were legally created or that the land uses comply with applicable State or Local law. UNDER NO CIRCUMSTANCE SHALL ANY PART THE PRODUCT BE USED FOR FINAL DESIGN PURPOSES. WELD COUNTY MAKES NO WARRANTIES OR GUARANTEES, EITHER EXPRESSED OR IMPLIED AS TO THE COMPLETENESS, ACCURACY, OR CORRECTNESS OF SUCH PRODUCT, NOR ACCEPTS ANY LIABILITY, ARISING FROM ANY INCORRECT, INCOMPLETE OR MISLEADING INFORMATION CONTAINED THEREIN.

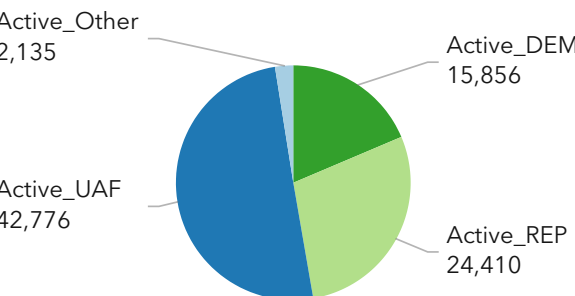
Active Party Affiliation



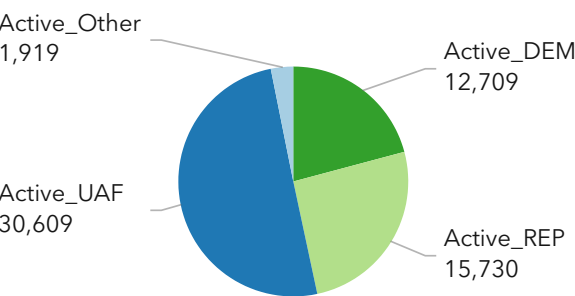
Active Party Affiliation - BOCC District 1



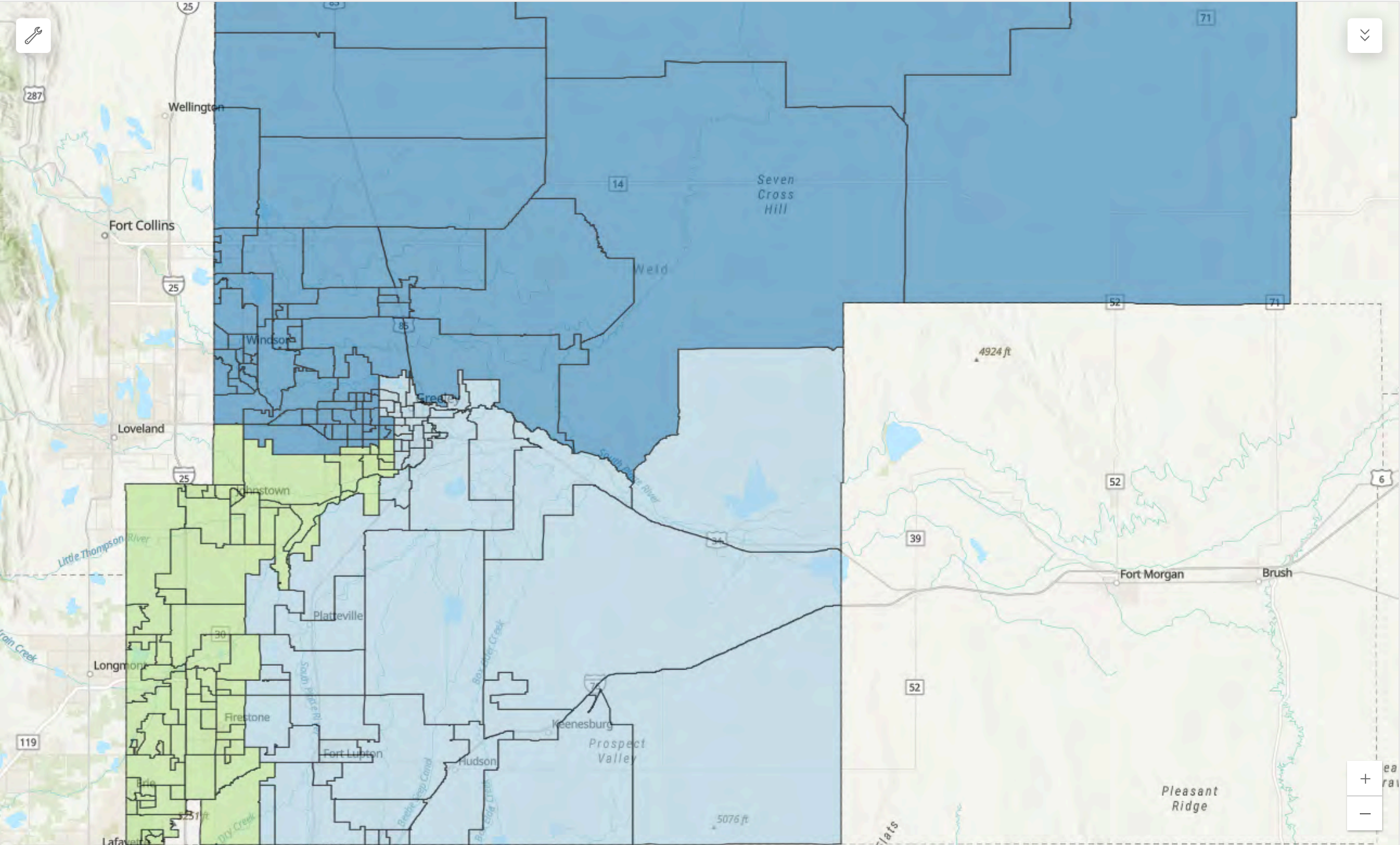
Active Party Affiliation - BOCC District 2



Active Party Affiliation - BOCC District 3



Active Party Affiliation



Esri, CGIAR, USGS | Esri, TomTom, Garmin, SafeGraph, FAO, METI/NASA, USGS, EPA, NPS, USFWS | Weld County Government

Powered by Esri

BOCC District 1

0.51%

Percent Change from Target

BOCC District 2

-0.33%

Percent Change from Target

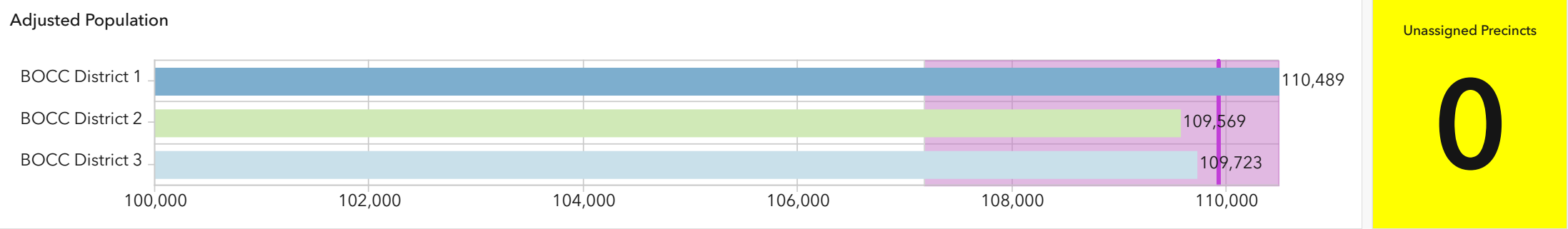
BOCC District 3

-0.19%

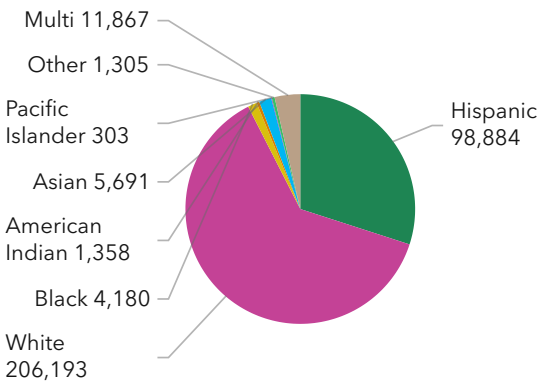
Percent Change from Target

IN NO EVENT SHALL THERE BE MORE THAN FIVE PERCENT DEVIATION BETWEEN THE MOST POPULOUS AND THE LEAST POPULOUS DISTRICT IN EACH COUNTY, AT THE TIME SUCH DISTRICT BOUNDARIES ARE ADOPTED.

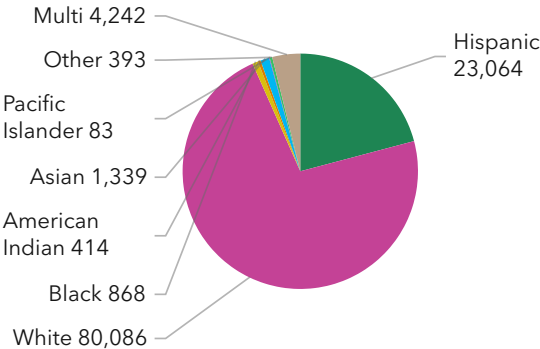
CRS 30-10-306(4)



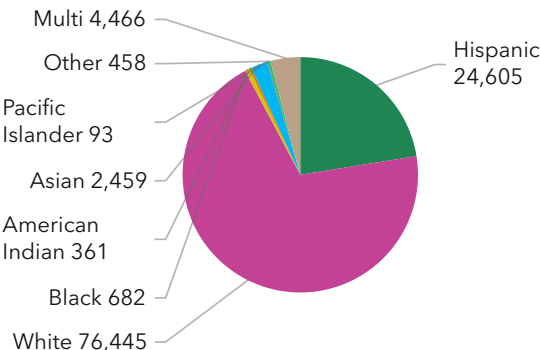
Race and Ethnicity



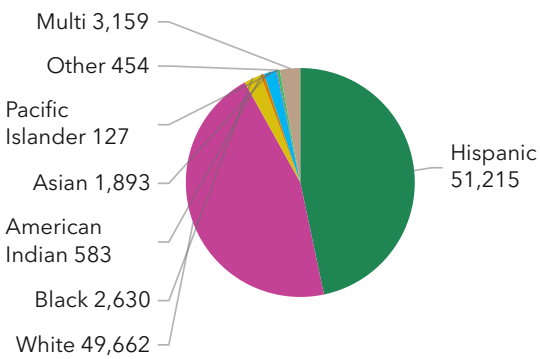
Race and Ethnicity - BOCC District 1



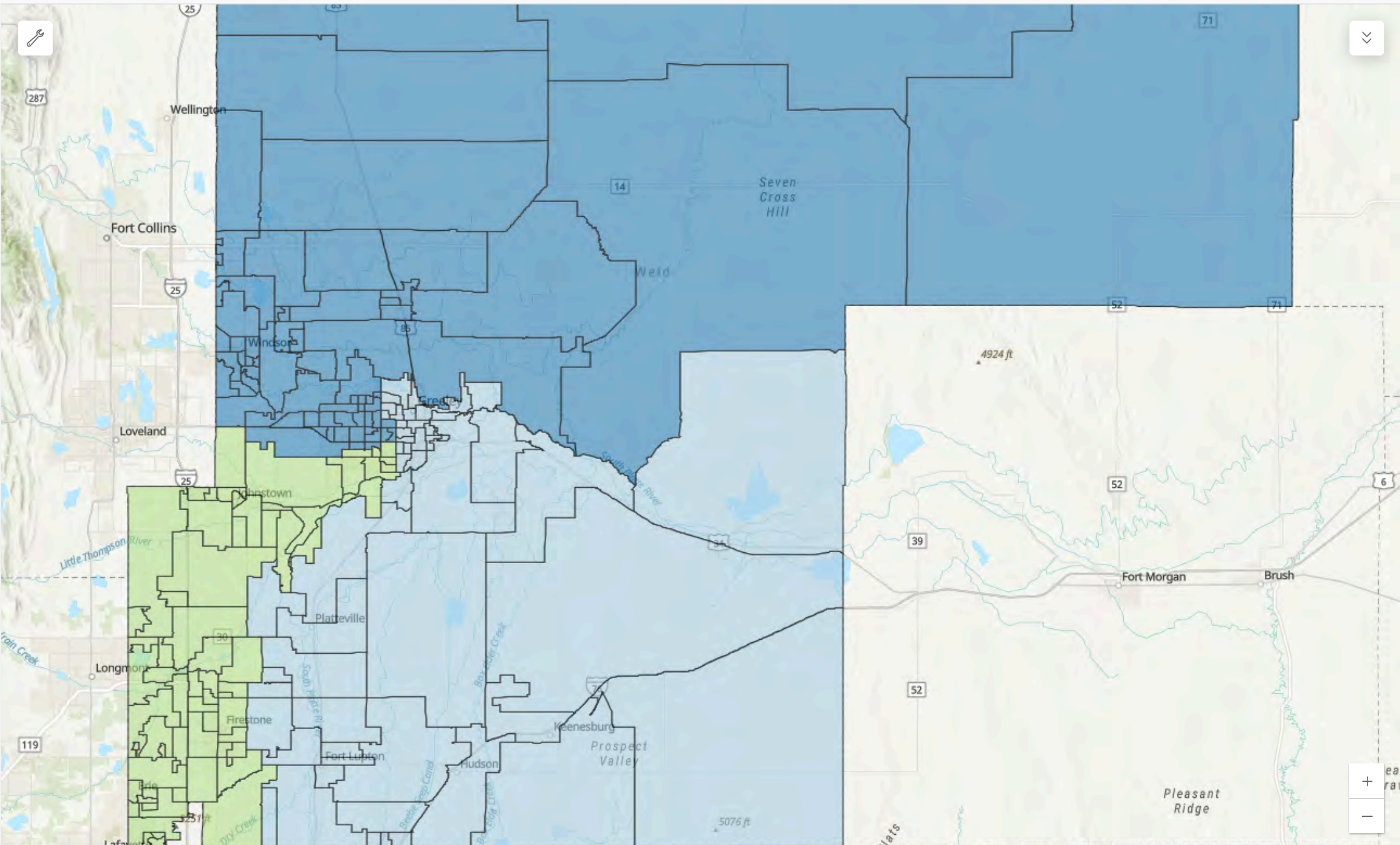
Race and Ethnicity - BOCC District 2



Race and Ethnicity - BOCC District 3



Race/Ethnicity



Esri, CGIAR, USGS | Esri, TomTom, Garmin, SafeGraph, FAO, METI/NASA, USGS, EPA, NPS, USFWS | Weld County Government

Powered by Esri

BOCC District 1

0.51%

Percent Change from Target

BOCC District 2

-0.33%

Percent Change from Target

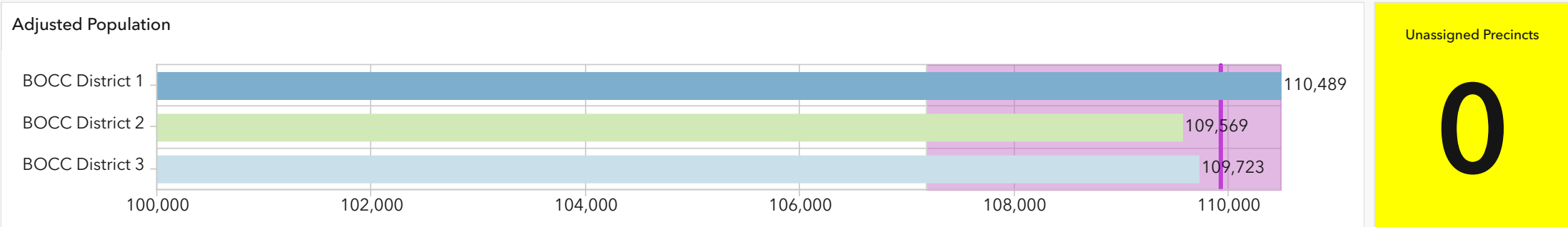
BOCC District 3

-0.19%

Percent Change from Target

IN NO EVENT SHALL THERE BE MORE THAN FIVE PERCENT DEVIATION BETWEEN THE MOST POPULOUS AND THE LEAST POPULOUS DISTRICT IN EACH COUNTY, AT THE TIME SUCH DISTRICT BOUNDARIES ARE ADOPTED.

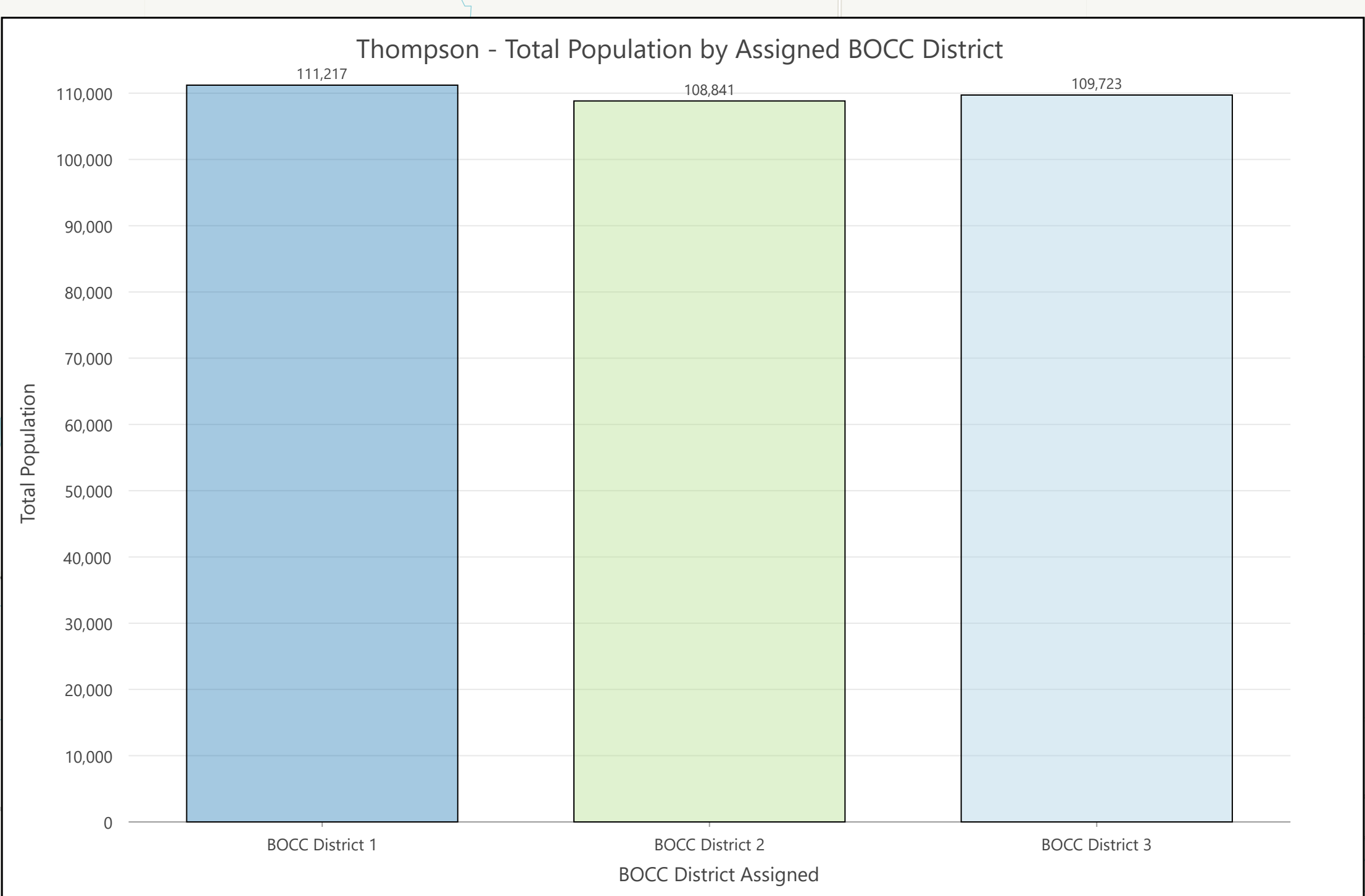
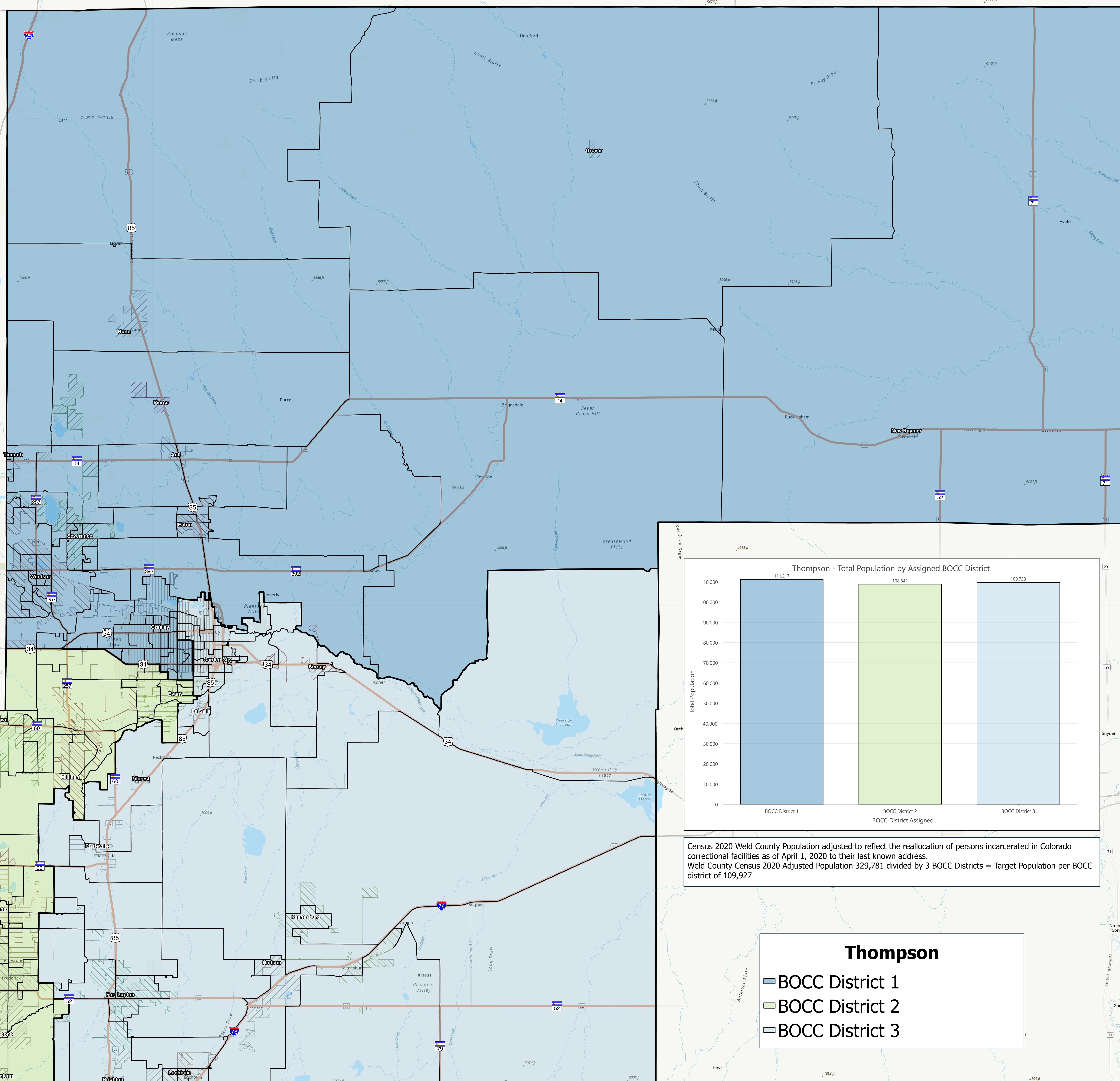
CRS 30-10-306(4)



Unassigned Precincts

0

Thompson



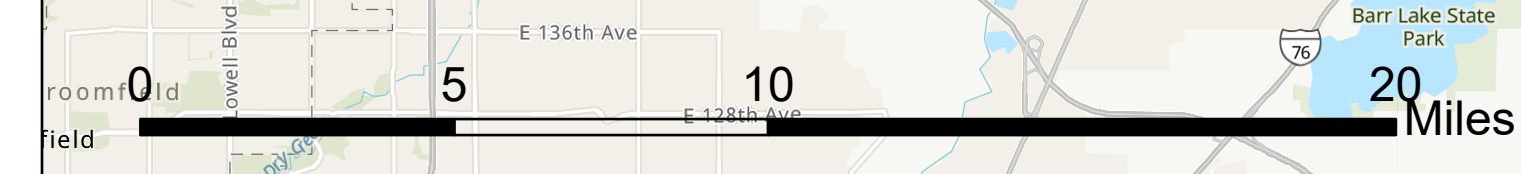
Census 2020 Weld County Population adjusted to reflect the reallocation of persons incarcerated in Colorado correctional facilities as of April 1, 2020 to their last known address.
Weld County Census 2020 Adjusted Population 329,781 divided by 3 BOCC Districts = Target Population per BOCC district of 109,927

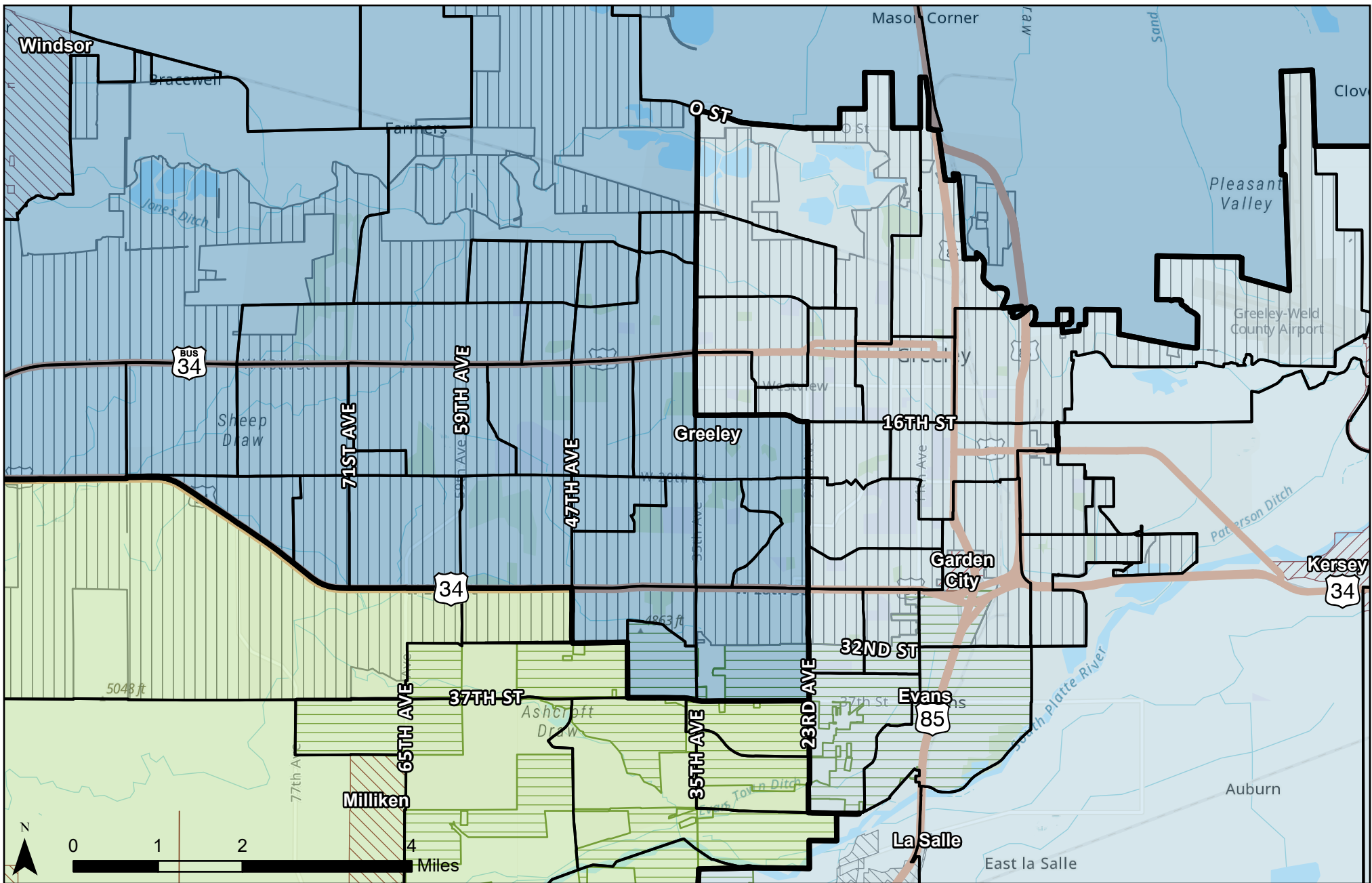
Thompson

- BOCC District 1
- BOCC District 2
- BOCC District 3











Disclaimer

This product has been developed solely for internal use only by Weld County. The GIS database, applications, and data in the product is subject to constant change and the accuracy and completeness cannot be and is not guaranteed. The designation of lots or parcels or land uses in the database does not imply that the lots or parcels were legally created or that the land uses comply with applicable State or Local law. UNDER NO CIRCUMSTANCE SHALL ANY PART THE PRODUCT BE USED FOR FINAL DESIGN PURPOSES. WELD COUNTY MAKES NO WARRANTIES OR GUARANTEES, EITHER EXPRESSED OR IMPLIED AS TO THE COMPLETENESS, ACCURACY, OR CORRECTNESS OF SUCH PRODUCT, NOR ACCEPTS ANY LIABILITY, ARISING FROM ANY INCORRECT, INCOMPLETE OR MISLEADING INFORMATION CONTAINED THEREIN.





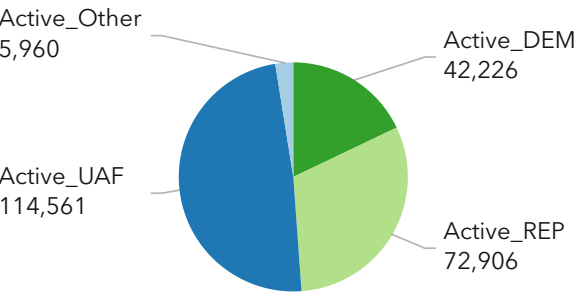
**BOCC Redistricting
Thompson Plan
Greeley/Evans**

 BOCC District 1	 EVANS	 LA SALLE
 BOCC District 2	 GARDEN CITY	 MILLIKEN
 BOCC District 3	 GREELEY	 WINDSOR
	 KERSEY	

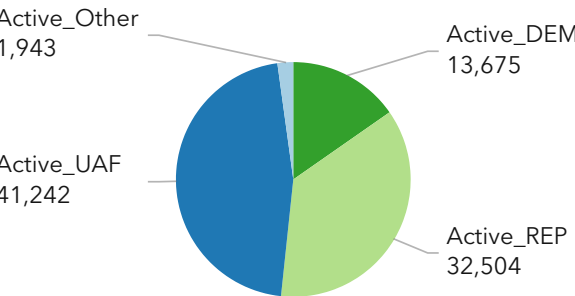
Disclaimer

This product has been developed solely for internal use only by Weld County. The GIS database, applications, and data in the product is subject to constant change and the accuracy and completeness cannot be and is not guaranteed. The designation of lots or parcels or land uses in the database does not imply that the lots or parcels were legally created or that the land uses comply with applicable State or Local law. UNDER NO CIRCUMSTANCE SHALL ANY PART THE PRODUCT BE USED FOR FINAL DESIGN PURPOSES. WELD COUNTY MAKES NO WARRANTIES OR GUARANTEES, EITHER EXPRESSED OR IMPLIED AS TO THE COMPLETENESS, ACCURACY, OR CORRECTNESS OF SUCH PRODUCT, NOR ACCEPTS ANY LIABILITY, ARISING FROM ANY INCORRECT, INCOMPLETE OR MISLEADING INFORMATION CONTAINED THEREIN.

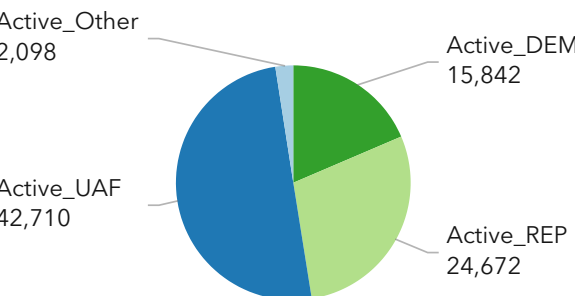
Active Party Affiliation



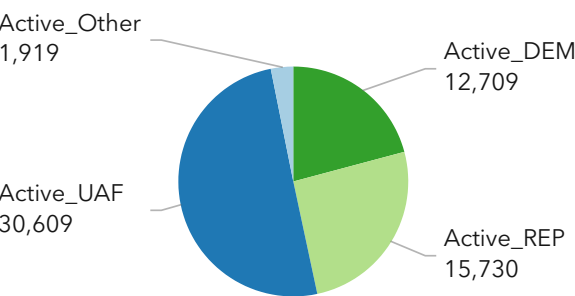
Active Party Affiliation - BOCC District 1



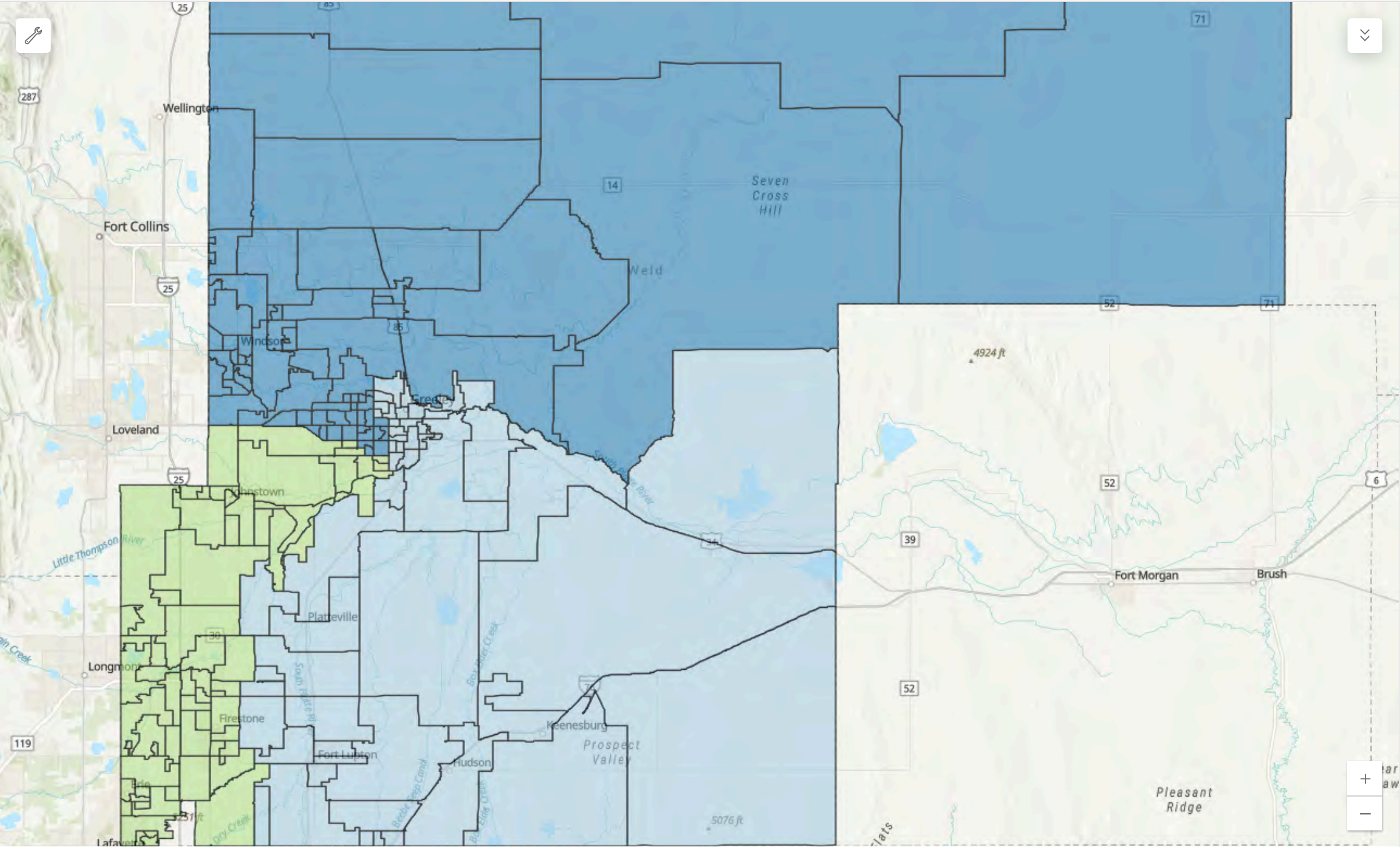
Active Party Affiliation - BOCC District 2



Active Party Affiliation - BOCC District 3



Active Party Affiliation



Esri, CGIAR, USGS | Esri, TomTom, Garmin, SafeGraph, FAO, METI/NASA, USGS, EPA, NPS, USFWS | Weld County Government

Powered by Esri

BOCC District 1

1.17%

Percent Change from Target

BOCC District 2

-0.99%

Percent Change from Target

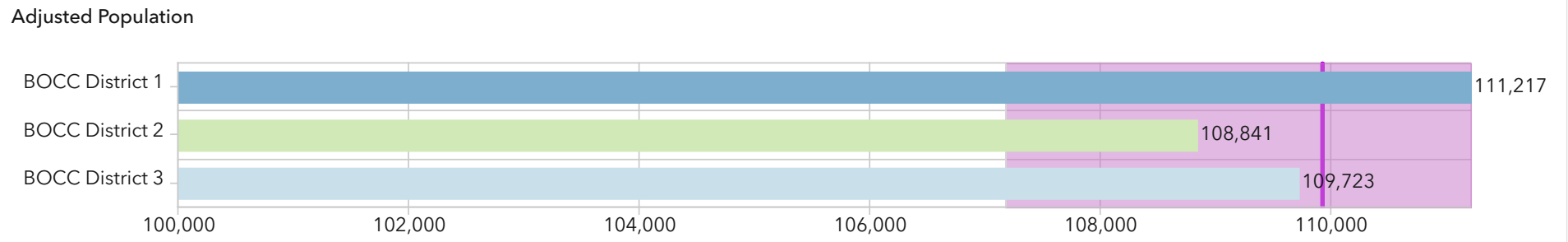
BOCC District 3

-0.19%

Percent Change from Target

IN NO EVENT SHALL THERE BE MORE THAN FIVE PERCENT DEVIATION BETWEEN THE MOST POPULOUS AND THE LEAST POPULOUS DISTRICT IN EACH COUNTY, AT THE TIME SUCH DISTRICT BOUNDARIES ARE ADOPTED.

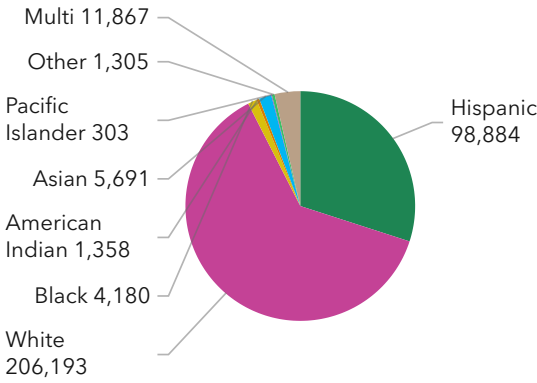
CRS 30-10-306(4)



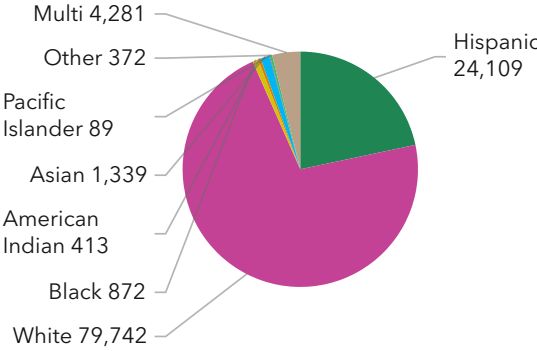
Unassigned Precincts

0

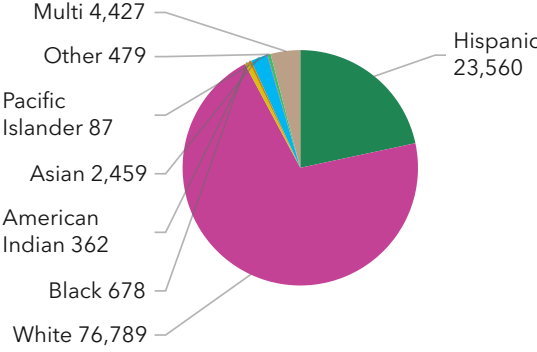
Race and Ethnicity



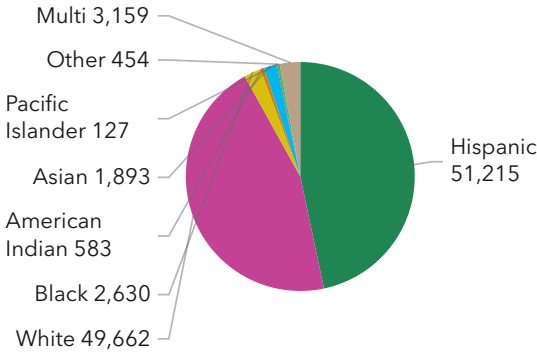
Race and Ethnicity - BOCC District 1



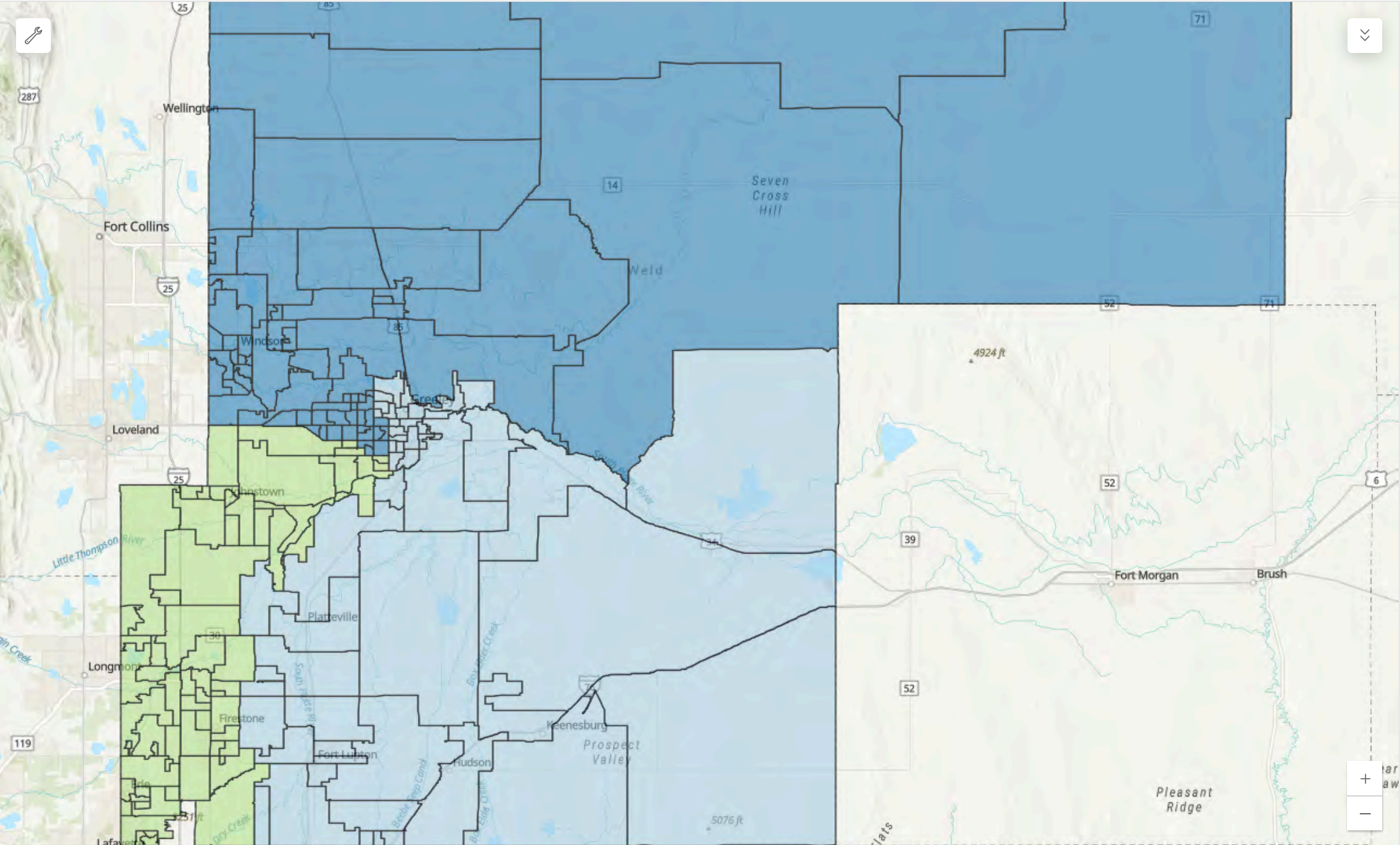
Race and Ethnicity - BOCC District 2



Race and Ethnicity - BOCC District 3

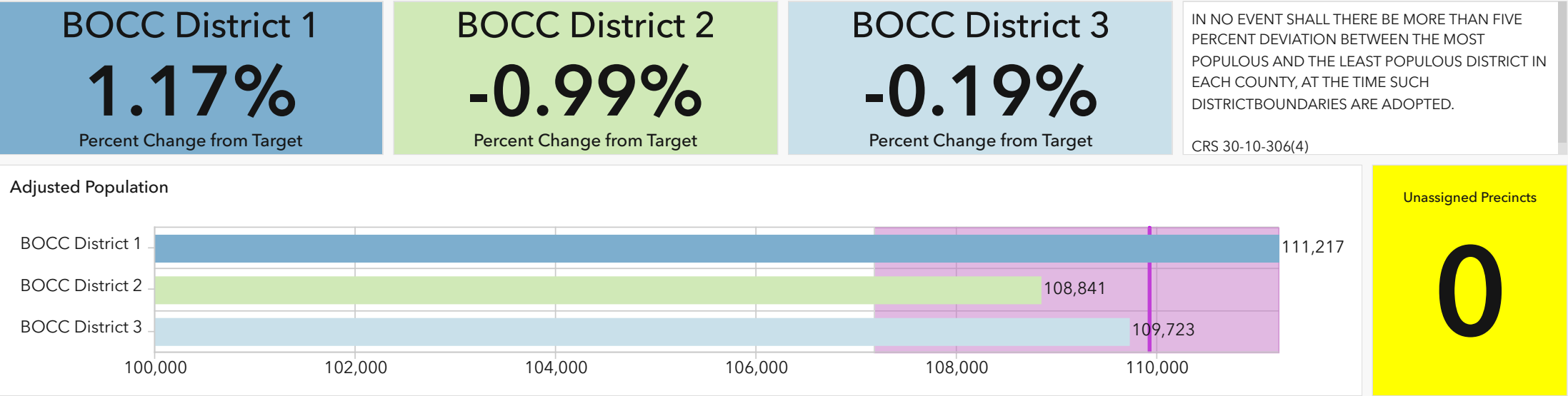


Race/Ethnicity

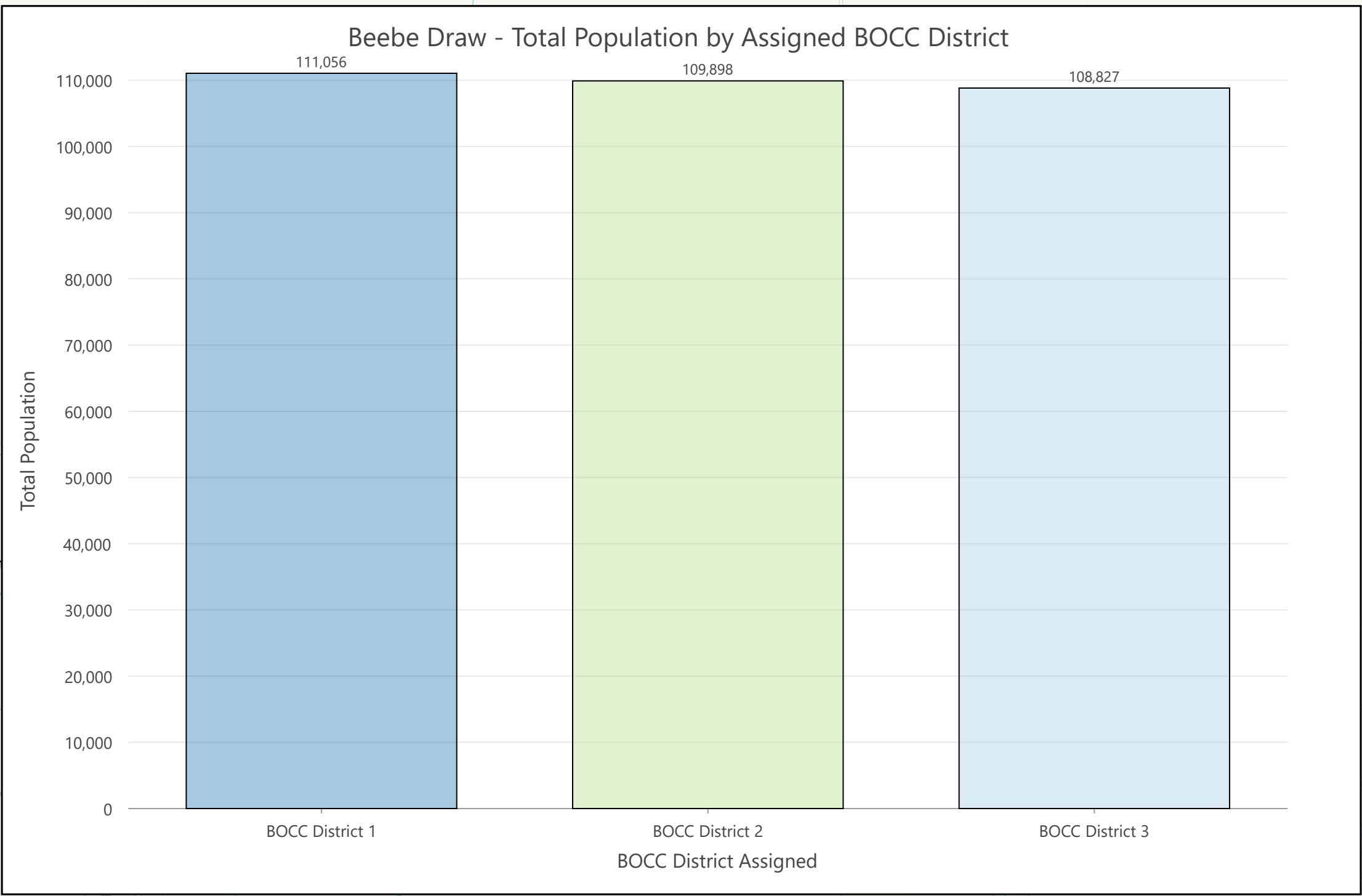
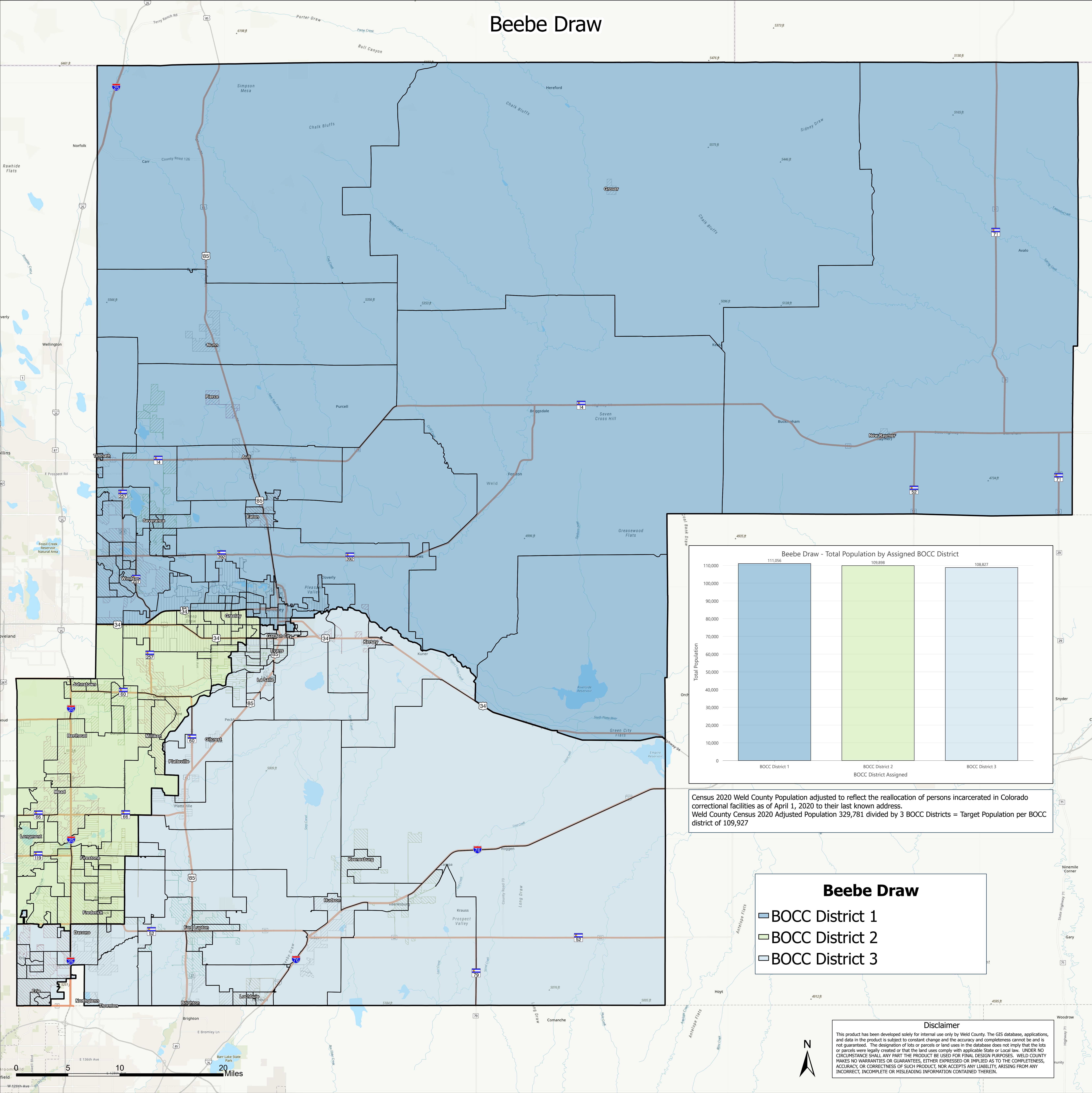


Esri, CGIAR, USGS | Esri, TomTom, Garmin, SafeGraph, FAO, METI/NASA, USGS, EPA, NPS, USFWS | Weld County Government

Powered by Esri



Beebe Draw



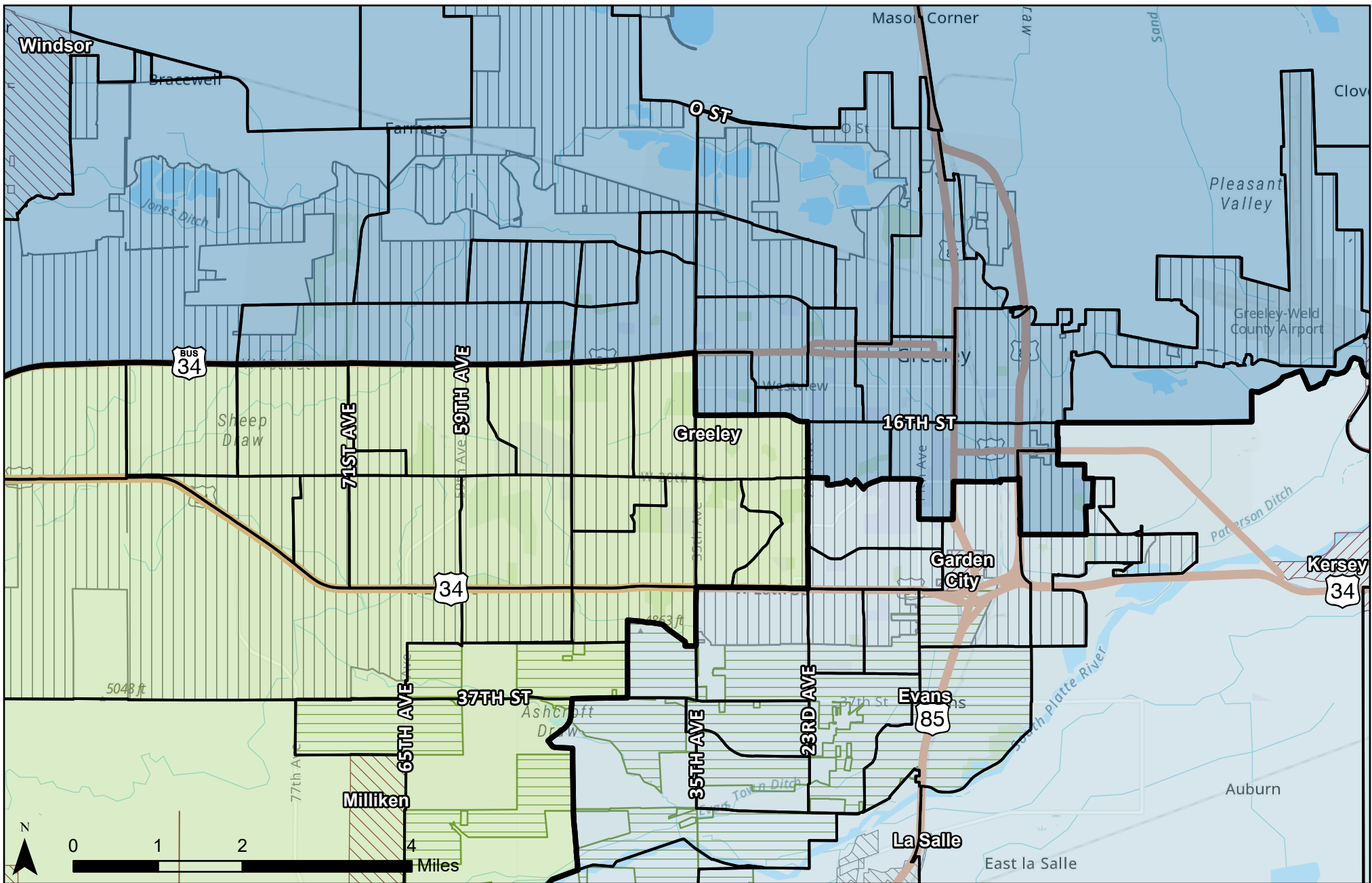
Census 2020 Weld County Population adjusted to reflect the reallocation of persons incarcerated in Colorado correctional facilities as of April 1, 2020 to their last known address.
Weld County Census 2020 Adjusted Population 329,781 divided by 3 BOCC Districts = Target Population per BOCC district of 109,927

Beebe Draw











- BOCC District 1
- BOCC District 2
- BOCC District 3

Disclaimer

This product has been developed solely for internal use only by Weld County. The GIS database, applications, and data in the product is subject to constant change and the accuracy and completeness cannot be and is not guaranteed. The designation of lots or parcels or land uses in the database does not imply that the lots or parcels were legally created or that the land uses comply with applicable State or Local law. UNDER NO CIRCUMSTANCE SHALL ANY PART THE PRODUCT BE USED FOR FINAL DESIGN PURPOSES. WELD COUNTY MAKES NO WARRANTIES OR GUARANTEES, EITHER EXPRESSED OR IMPLIED AS TO THE COMPLETENESS, ACCURACY, OR CORRECTNESS OF SUCH PRODUCT, NOR ACCEPTS ANY LIABILITY, ARISING FROM ANY INCORRECT, INCOMPLETE OR MISLEADING INFORMATION CONTAINED THEREIN.



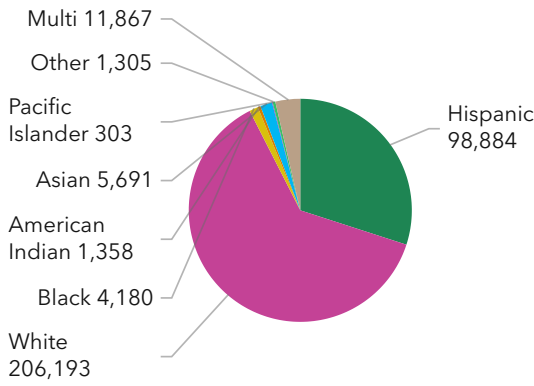
**BOCC Redistricting
Beebe Draw Plan
Greeley/Evans**

 BOCC District 1	 EVANS	 LA SALLE
 BOCC District 2	 GARDEN CITY	 MILLIKEN
 BOCC District 3	 GREELEY	 WINDSOR
	 KERSEY	

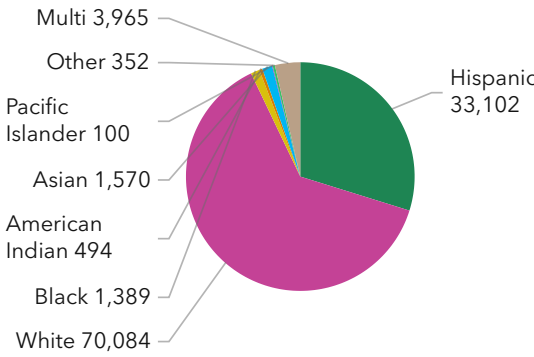
Disclaimer

This product has been developed solely for internal use only by Weld County. The GIS database, applications, and data in the product is subject to constant change and the accuracy and completeness cannot be and is not guaranteed. The designation of lots or parcels or land uses in the database does not imply that the lots or parcels were legally created or that the land uses comply with applicable State or Local law. UNDER NO CIRCUMSTANCE SHALL ANY PART THE PRODUCT BE USED FOR FINAL DESIGN PURPOSES. WELD COUNTY MAKES NO WARRANTIES OR GUARANTEES, EITHER EXPRESSED OR IMPLIED AS TO THE COMPLETENESS, ACCURACY, OR CORRECTNESS OF SUCH PRODUCT, NOR ACCEPTS ANY LIABILITY, ARISING FROM ANY INCORRECT, INCOMPLETE OR MISLEADING INFORMATION CONTAINED THEREIN.

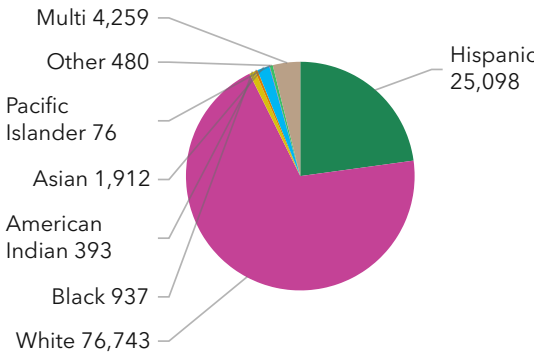
Race and Ethnicity



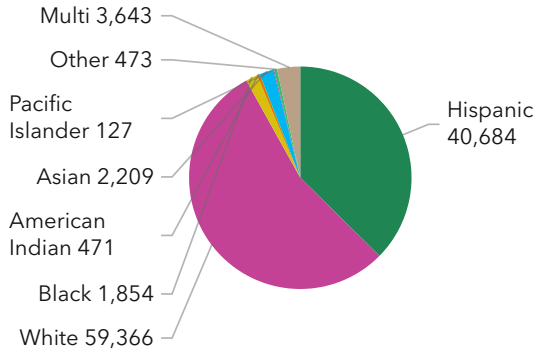
Race and Ethnicity - BOCC District 1



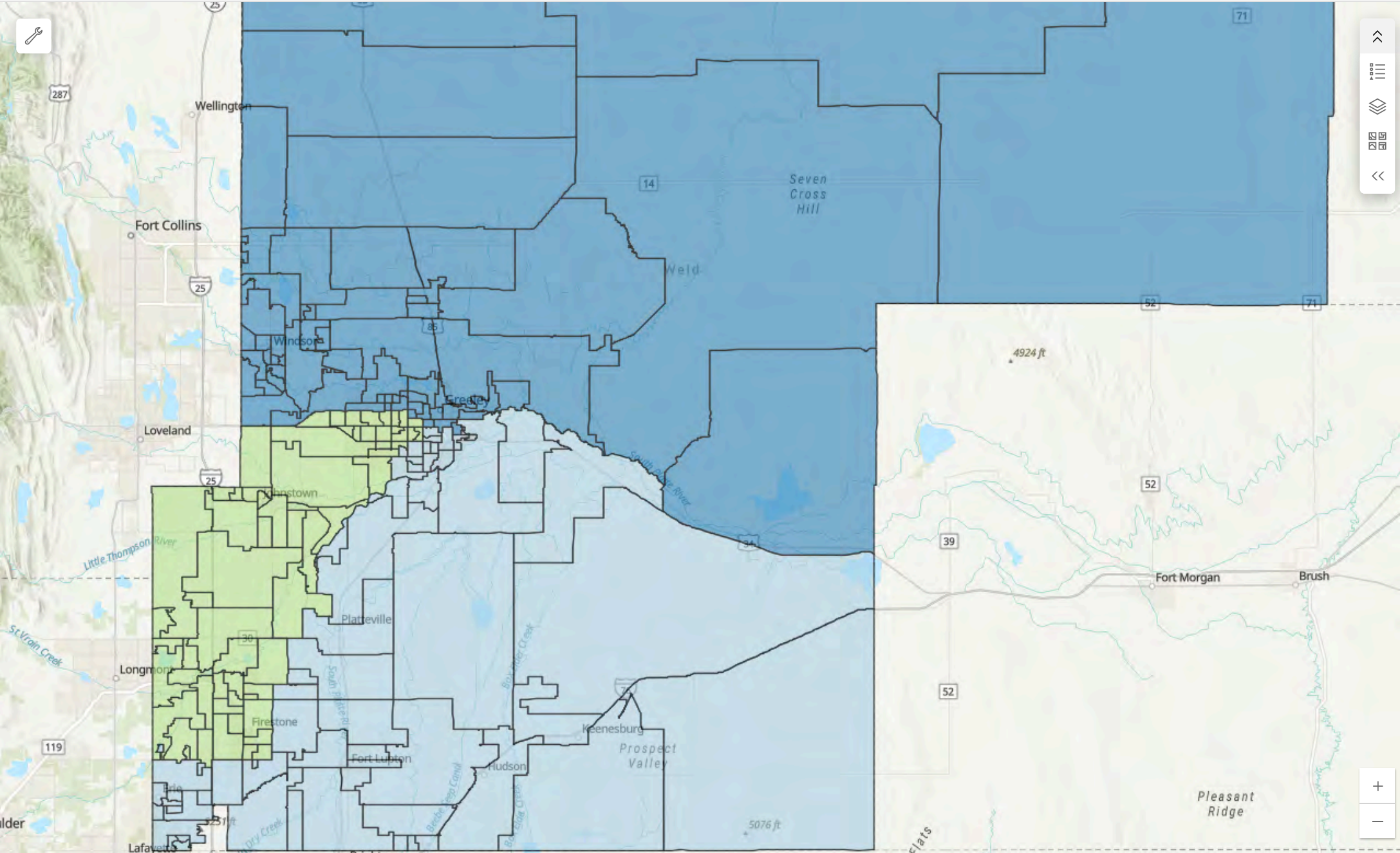
Race and Ethnicity - BOCC District 2



Race and Ethnicity - BOCC District 3



Race/Ethnicity




Esri, CGIAR, USGS | Esri, TomTom, Garmin, SafeGraph, FAO, METI/NASA, USGS, EPA, NPS, USFWS | Weld County Government

Powered by Esri

BOCC District 1	BOCC District 2	BOCC District 3	Legal Text
1.03%	-0.03%	-1.00%	IN NO EVENT SHALL THERE BE MORE THAN FIVE PERCENT DEVIATION BETWEEN THE MOST POPULOUS AND THE LEAST POPULOUS DISTRICT IN EACH COUNTY, AT THE TIME SUCH DISTRICT BOUNDARIES ARE ADOPTED.
Percent Change from Target	Percent Change from Target	Percent Change from Target	CRS 30-10-306(4)

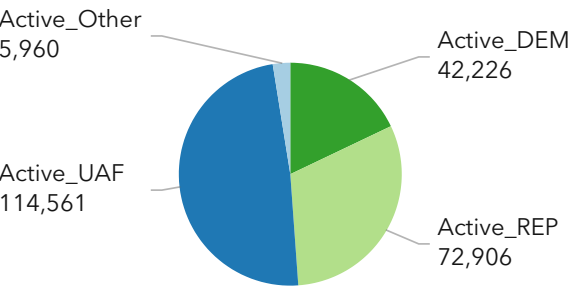
Adjusted Population



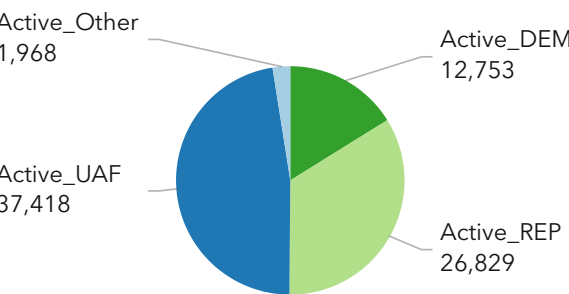
Unassigned Precincts

0

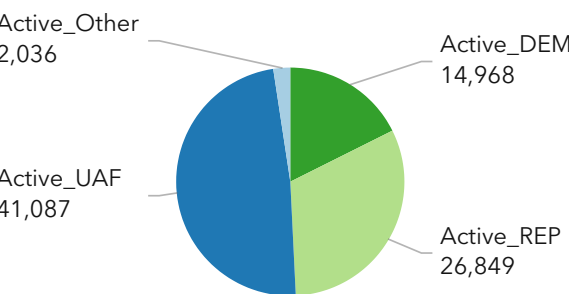
Active Party Affiliation



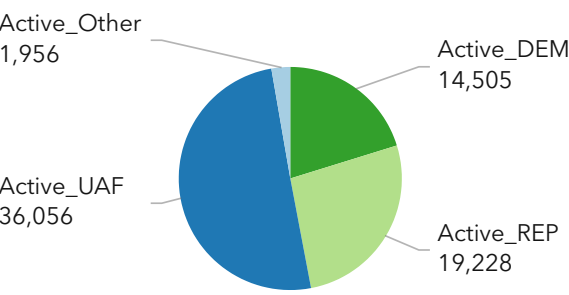
Active Party Affiliation - BOCC District 1



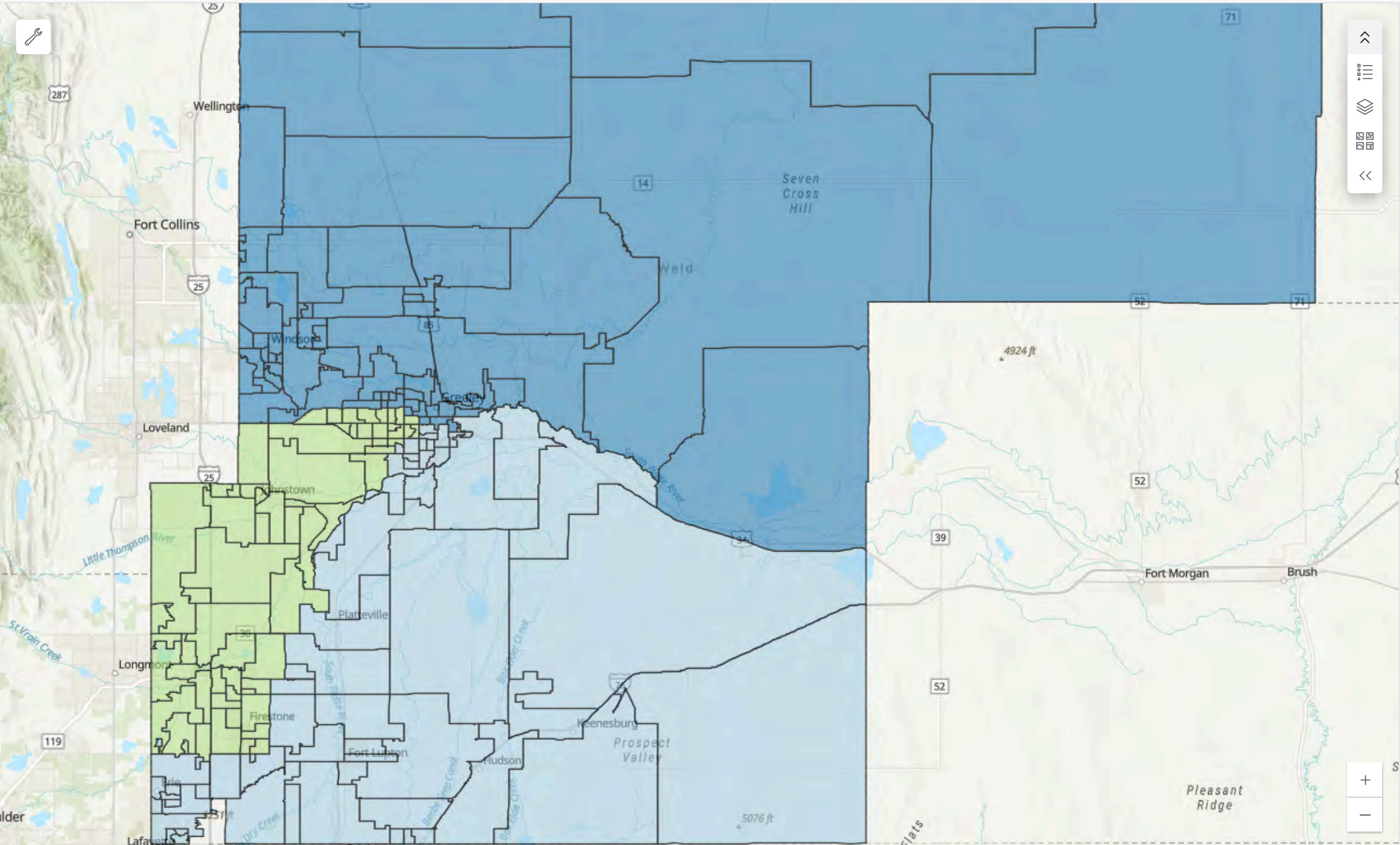
Active Party Affiliation - BOCC District 2



Active Party Affiliation - BOCC District 3



Active Party Affiliation



Esri, CGIAR, USGS | Esri, TomTom, Garmin, SafeGraph, FAO, METI/NASA, USGS, EPA, NPS, USFWS | Weld County Government

Powered by Esri

BOCC District 1

1.03%

Percent Change from Target

BOCC District 2

-0.03%

Percent Change from Target

BOCC District 3


-1.00%

Percent Change from Target

IN NO EVENT SHALL THERE BE MORE THAN FIVE PERCENT DEVIATION BETWEEN THE MOST POPULOUS AND THE LEAST POPULOUS DISTRICT IN EACH COUNTY, AT THE TIME SUCH DISTRICT BOUNDARIES ARE ADOPTED.

CRS 30-10-306(4)

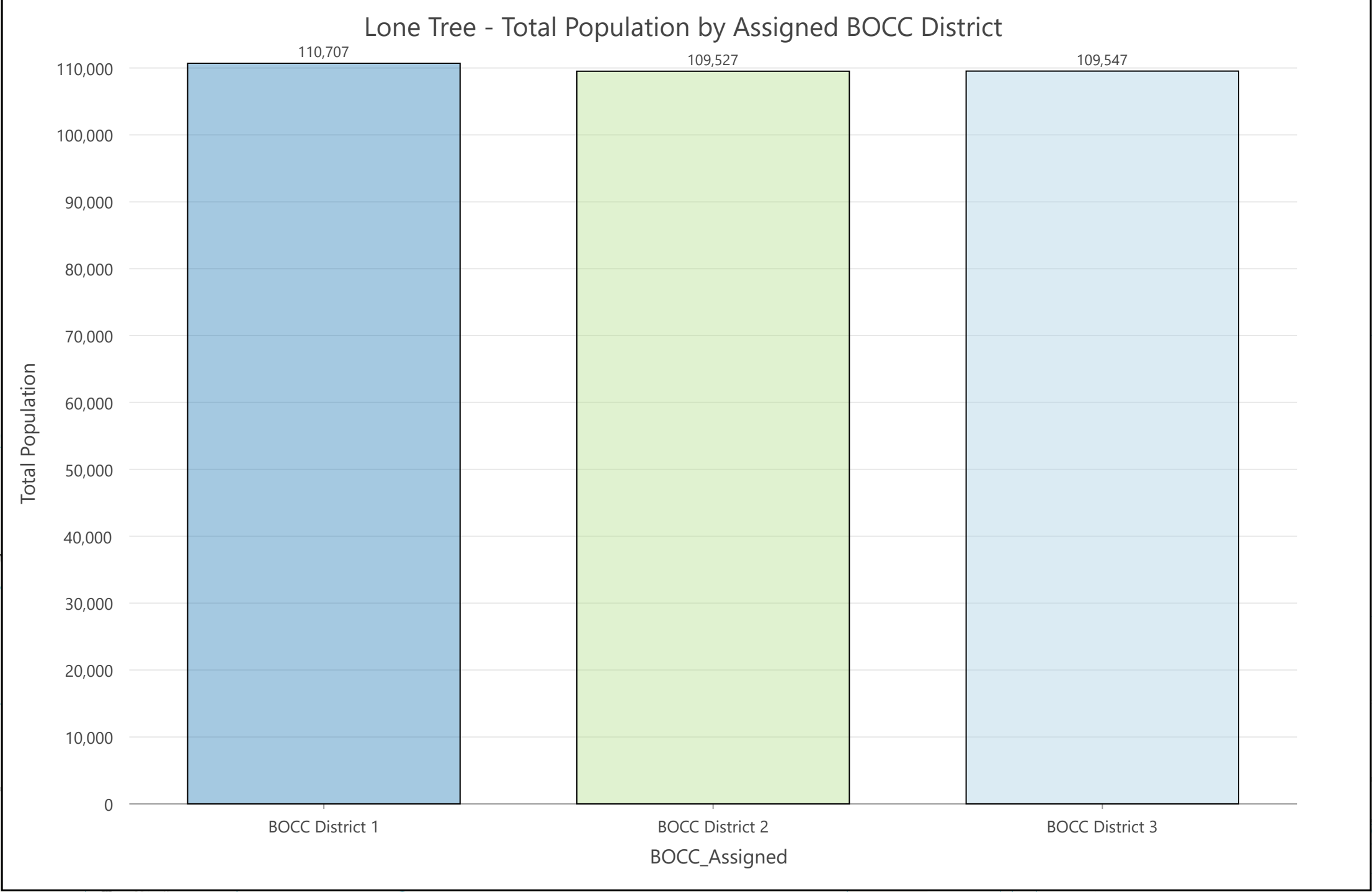
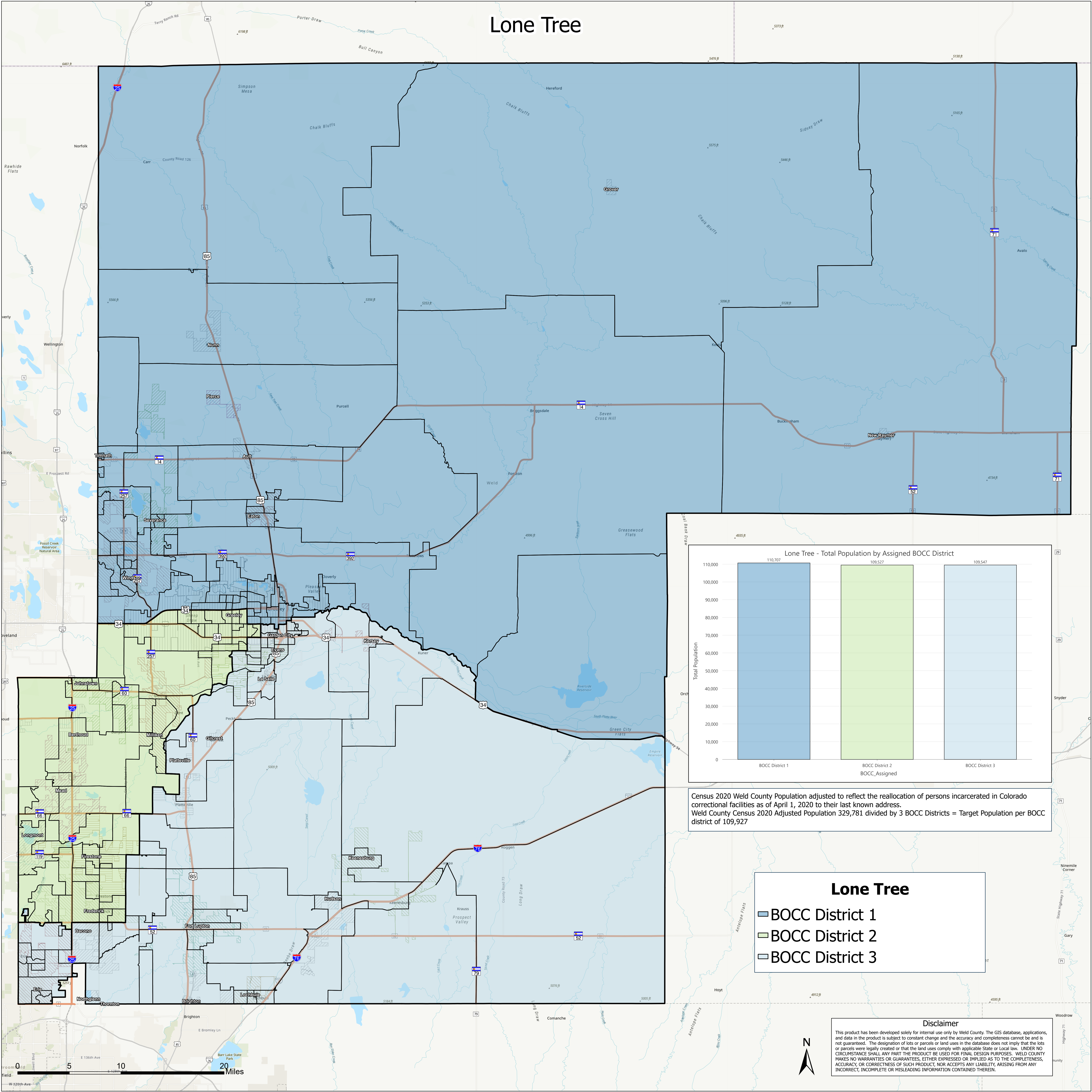
Adjusted Population



Unassigned Precincts

0

Lone Tree



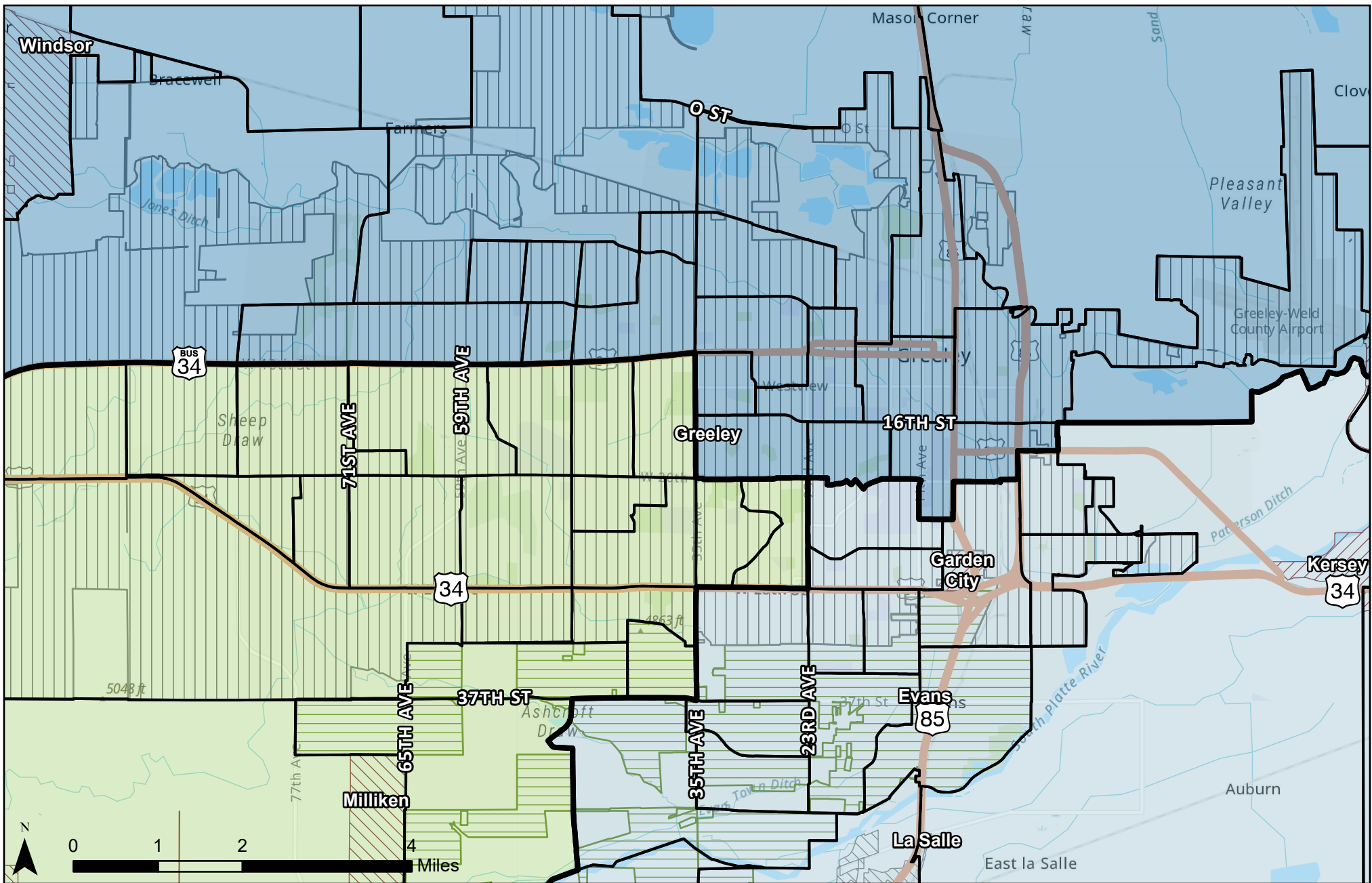
Census 2020 Weld County Population adjusted to reflect the reallocation of persons incarcerated in Colorado correctional facilities as of April 1, 2020 to their last known address.
Weld County Census 2020 Adjusted Population 329,781 divided by 3 BOCC Districts = Target Population per BOCC district of 109,927

Lone Tree

- BOCC District 1
- BOCC District 2
- BOCC District 3

Disclaimer

This product has been developed solely for internal use only by Weld County. The GIS database, applications, and data in the product is subject to constant change and the accuracy and completeness cannot be and is not guaranteed. The designation of lots or parcels or land uses in the database does not imply that the lots or parcels were legally created or that the land uses comply with applicable State or Local law. UNDER NO CIRCUMSTANCE SHALL ANY PART THE PRODUCT BE USED FOR FINAL DESIGN PURPOSES. WELD COUNTY MAKES NO WARRANTIES OR GUARANTEES, EITHER EXPRESSED OR IMPLIED AS TO THE COMPLETENESS, ACCURACY, OR CORRECTNESS OF SUCH PRODUCT, NOR ACCEPTS ANY LIABILITY, ARISING FROM ANY INCORRECT, INCOMPLETE OR MISLEADING INFORMATION CONTAINED THEREIN.



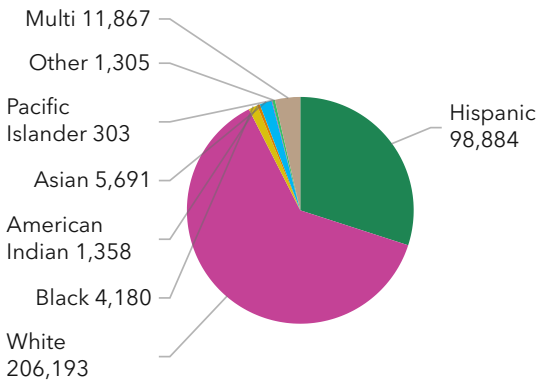
**BOCC Redistricting
Lone Tree Plan
Greeley/Evans**

BOCC District 1	EVANS	LA SALLE
BOCC District 2	GARDEN CITY	MILLIKEN
BOCC District 3	GREELEY	WINDSOR
	KERSEY	

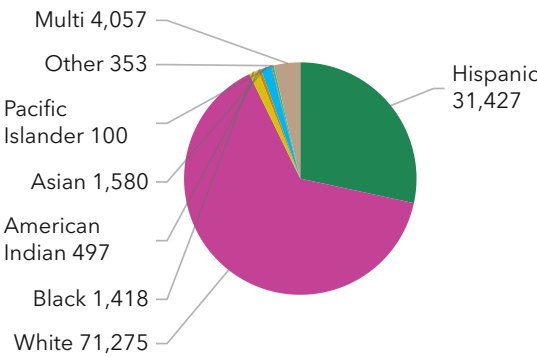
Disclaimer

This product has been developed solely for internal use only by Weld County. The GIS database, applications, and data in the product is subject to constant change and the accuracy and completeness cannot be and is not guaranteed. The designation of lots or parcels or land uses in the database does not imply that the lots or parcels were legally created or that the land uses comply with applicable State or Local law. UNDER NO CIRCUMSTANCE SHALL ANY PART THE PRODUCT BE USED FOR FINAL DESIGN PURPOSES. WELD COUNTY MAKES NO WARRANTIES OR GUARANTEES, EITHER EXPRESSED OR IMPLIED AS TO THE COMPLETENESS, ACCURACY, OR CORRECTNESS OF SUCH PRODUCT, NOR ACCEPTS ANY LIABILITY, ARISING FROM ANY INCORRECT, INCOMPLETE OR MISLEADING INFORMATION CONTAINED THEREIN.

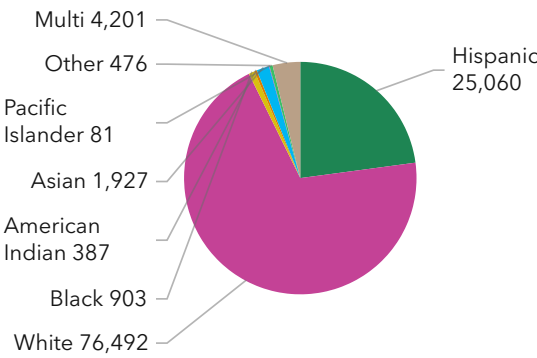
Race and Ethnicity



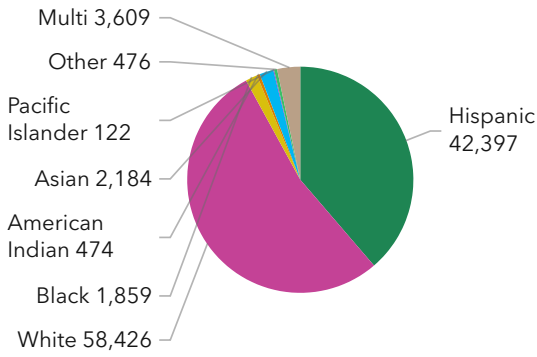
Race and Ethnicity - BOCC District 1



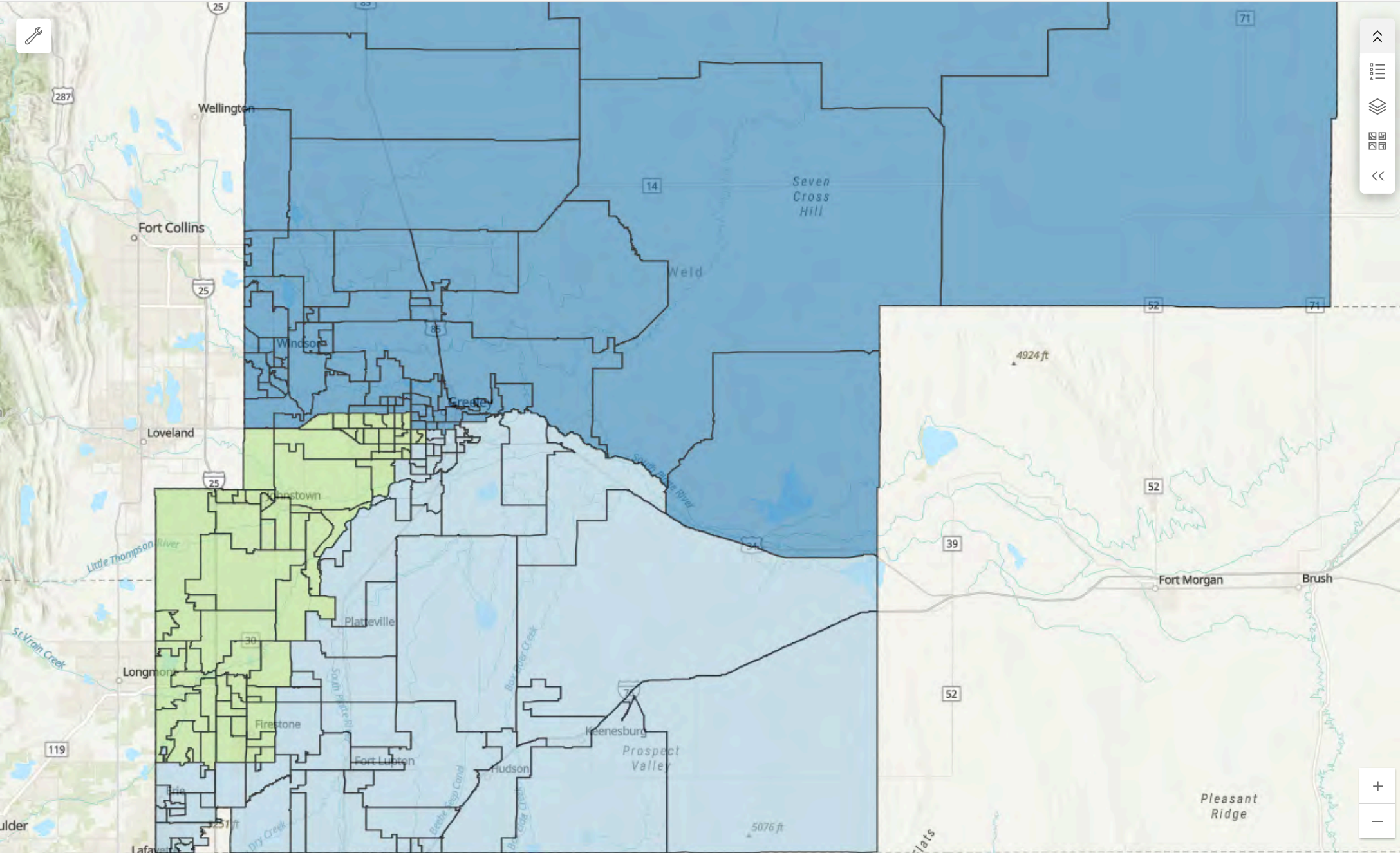
Race and Ethnicity - BOCC District 2



Race and Ethnicity - BOCC District 3



Race/Ethnicity




Esri, CGIAR, USGS | Esri, TomTom, Garmin, SafeGraph, FAO, METI/NASA, USGS, EPA, NPS, USFWS | Weld County Government

Powered by Esri

BOCC District 1	BOCC District 2	BOCC District 3	IN NO EVENT SHALL THERE BE MORE THAN FIVE PERCENT DEVIATION BETWEEN THE MOST POPULOUS AND THE LEAST POPULOUS DISTRICT IN EACH COUNTY, AT THE TIME SUCH DISTRICT BOUNDARIES ARE ADOPTED.
0.71%	-0.36%	-0.35%	CRS 30-10-306(4)
Percent Change from Target	Percent Change from Target	Percent Change from Target	

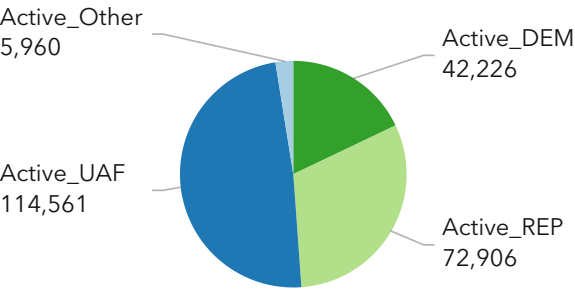
Adjusted Population



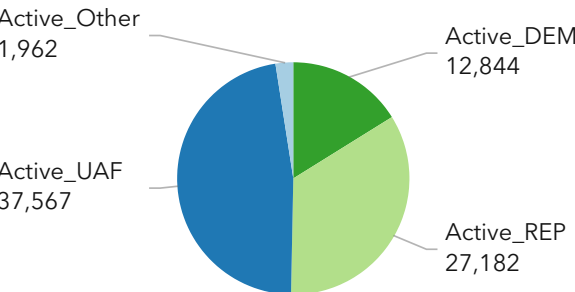
Unassigned Precincts

0

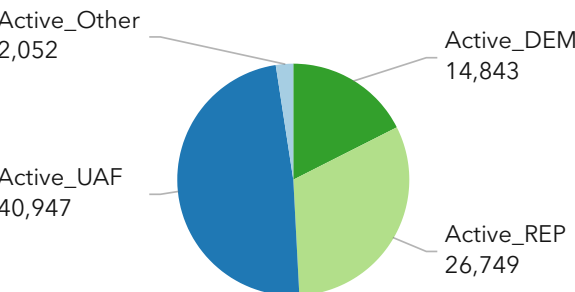
Active Party Affiliation



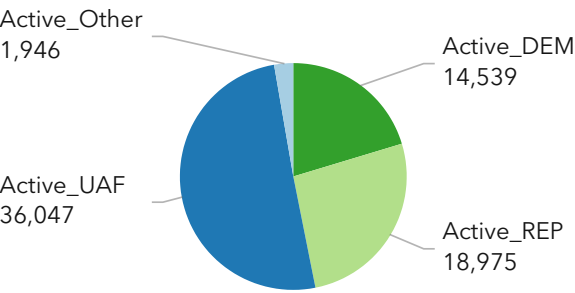
Active Party Affiliation - BOCC District 1



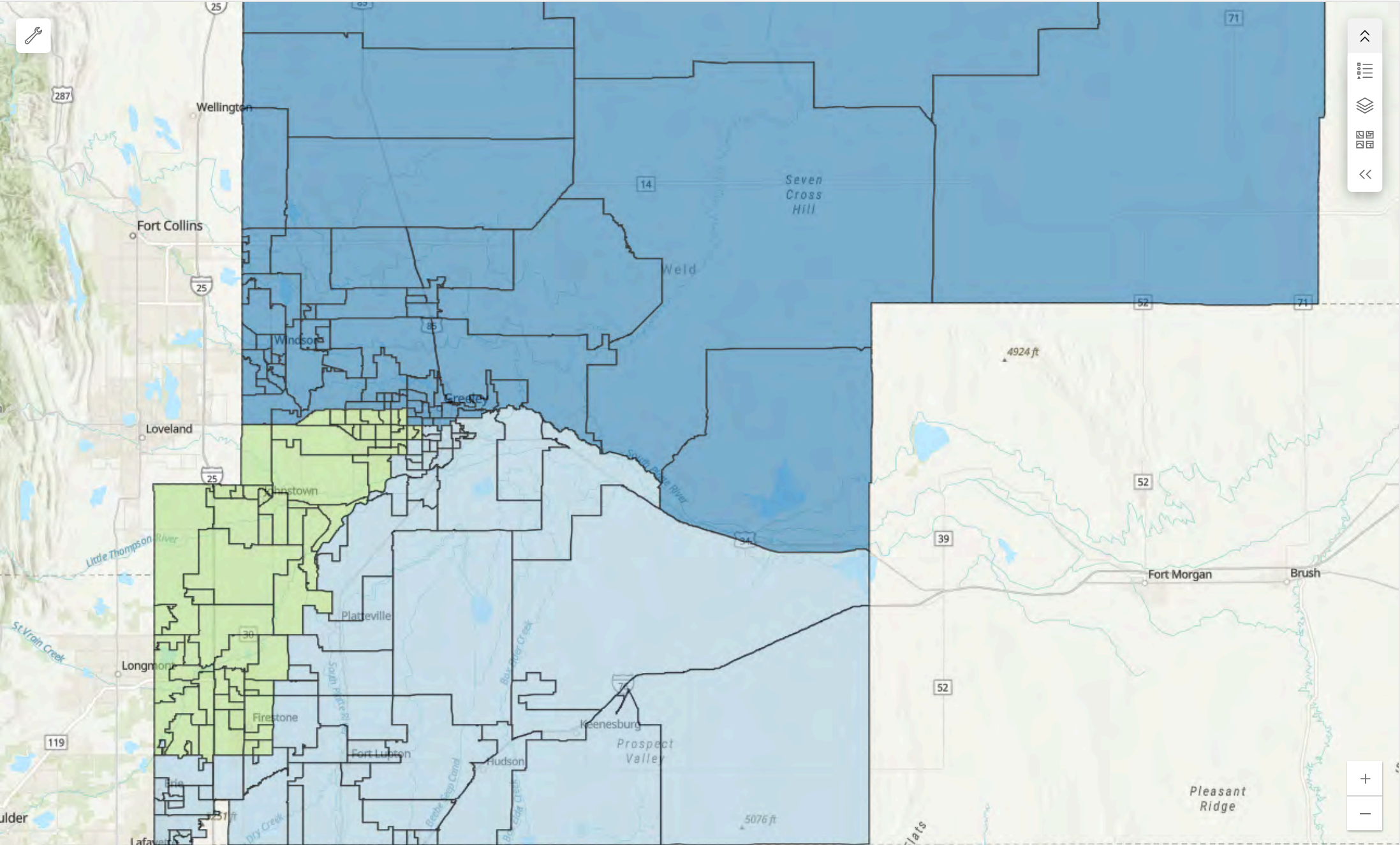
Active Party Affiliation - BOCC District 2



Active Party Affiliation - BOCC District 3



Active Party Affiliation



Esri, CGIAR, USGS | Esri, TomTom, Garmin, SafeGraph, FAO, METI/NASA, USGS, EPA, NPS, USFWS | Weld County Government

Powered by Esri

BOCC District 1

0.71%

Percent Change from Target

BOCC District 2

-0.36%

Percent Change from Target

BOCC District 3


-0.35%

Percent Change from Target

IN NO EVENT SHALL THERE BE MORE THAN FIVE PERCENT DEVIATION BETWEEN THE MOST POPULOUS AND THE LEAST POPULOUS DISTRICT IN EACH COUNTY, AT THE TIME SUCH DISTRICT BOUNDARIES ARE ADOPTED.

CRS 30-10-306(4)

Adjusted Population



Unassigned Precincts

0